

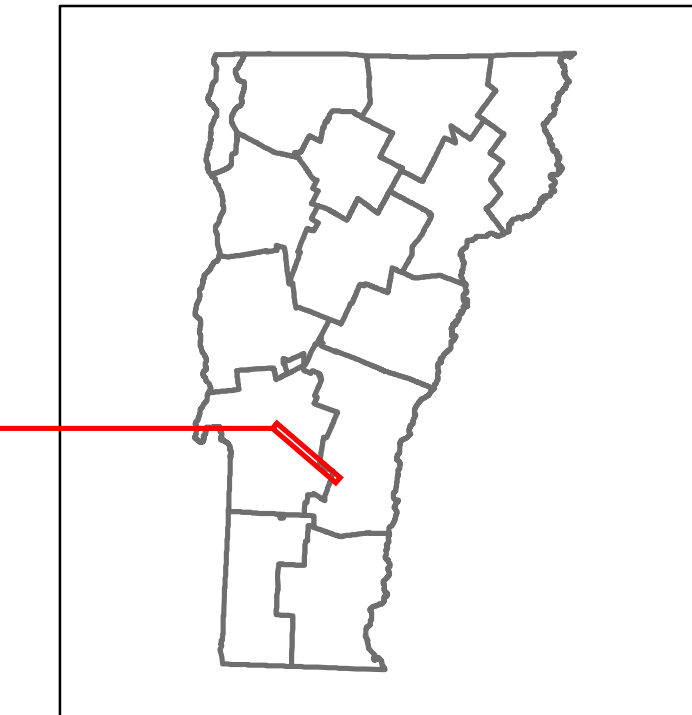


# Route Log and Progress Chart

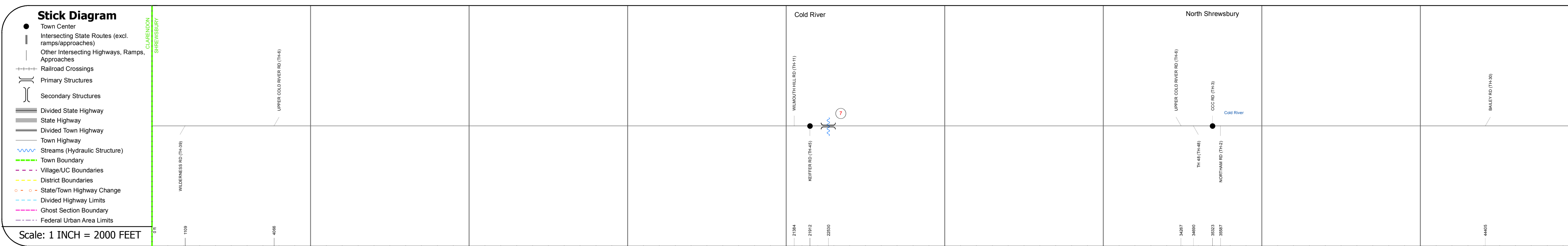
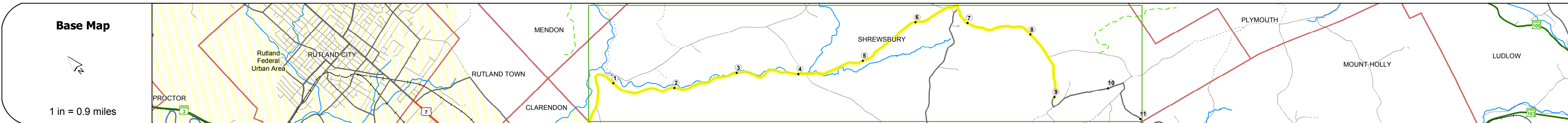
**DRAFT**

Please Note: Errors and Omissions May Exist.  
Contact the VTrans Mapping Section with questions or concerns.

DISTRICT	TOWN	ROUTE
3	SHREWSBURY	Min-0582



Min-0582



STRUCTURE DESCRIPTIONS	
Bridge 7:	Tee Beam - 1936
	Structure No: 101122000711221
	Length: 33'
	Width: 26.9'
	Facility Carried: C2001
	Bridge Type: CONCRETE T-BEAM
	Features Intersected: COLD RIVER
	Surface: Bituminous
	Maintenance/Ownership: Town

	0	1	2	3	4	5	6	7	8	9
<b>Road Widths</b>										
Travellane										
Roadway										
Lane Count										
Base										
Subbase										
<b>Curves</b>										
<b>Grades</b>										
<b>Historic Projects</b>										
<b>Maintenance Garage</b>										
<b>Speed Zone</b>										
<b>Functional Class</b>						6				
<b>National Highway System</b>										
<b>Limited Access Highway</b>										
<b>Traffic Counters</b>										
<b>Customer Service Level</b>										
<b>AADT Counts</b>										
2016										
2015										
2014										
2013										
2012										
<b>Crash Locations</b>										
2016										
2015										
2014										
2013										
2012										

<b>Historic Projects</b> Unknown, Bituminous Concrete, Retreatment, Resurface, Bituminous Mix, Skinny Mix, Bituminous Seal, Surface Treated Gravel, Plant Mix, Reclaimed Base and Bituminous Concrete, Concrete	<b>Functional Class</b> 1- Interstate System, 2- Other Freeways and Expressways, 3- Principal Arterial, 4- Minor Arterial, 5- Major Collector, 6- Minor Collector	<b>Curves</b> Left (segreg), Right, Grades: grade up, grade down	<b>Road Widths</b> Traffic Counters (counter ID), AADT (count)	<b>Crash Locations</b> Fatal, Injury, Property Damage Only, Unknown Crash Type, High Crash Locations (HCL's): 1-100, 101-200, 201-300, 301-400, 401-800	<b>Mileage by Functional Class By Sheet</b> 0582 6 - minor collector 9.000	<b>Mileage by Town By Sheet</b> SHREWSBURY - S05821122 9.0 of 11.05	<b>DISTRICT</b> 3	<b>TOWN</b> SHREWSBURY	<b>Date:</b> 10/17/17	<b>ROUTE</b> Min-0582 ETE mileage: 1.84 to 10.84
<b>Page Total Mileage: 9.000 mi</b>						<b>Page Total Mileage: 9.0 mi</b>				

For More Information Contact - Vermont Agency of Transportation, Policy, Planning and Intermodal Development Division - Mapping Section, 1 National Life Drive, Montpelier, VT 05633-5001 Telephone: 802-828-2600.