

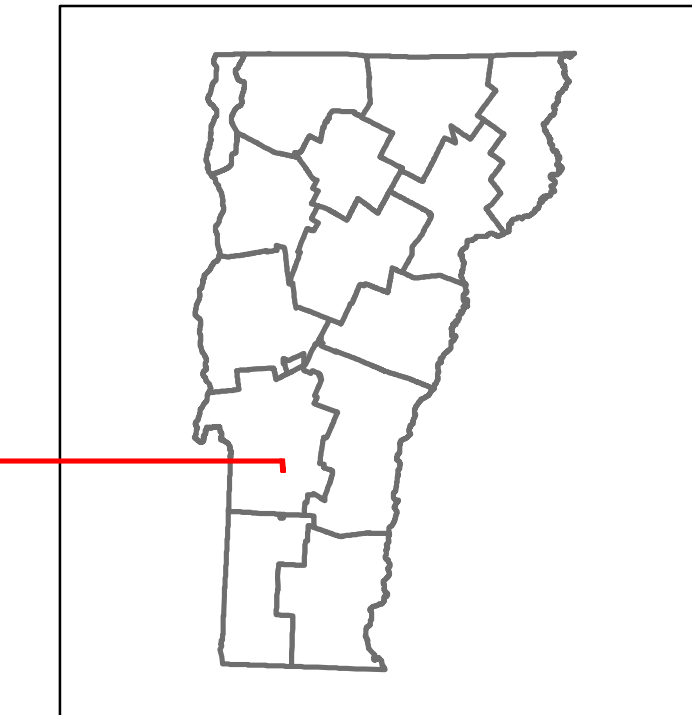


# Route Log and Progress Chart


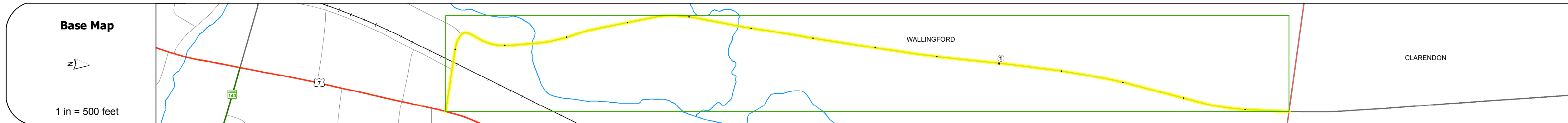
**DRAFT**

Please Note: Errors and Omissions May Exist.  
Contact the VTrans Mapping Section with questions or concerns.

DISTRICT	TOWN	ROUTE
3	WALLINGFORD	Min-0578



Min-0578



STRUCTURE DESCRIPTIONS	
Bridge 59:	
Tee Beam - 1922	
Structure No: 101125005911251	
Length: 86'	
Width: 20.9'	
Facility Carried: C2002	
Bridge Type: 2 SPN CONTINUOUS TBM	
Features Intersected: OTTER CREEK	
Surface: Bituminous	
Maintenance/Ownership: Town	

<b>Road Widths</b>	
Travellane	22
Roadway	22
Lane Count	2
Base	
Subbase	

<b>Curves</b>	
---------------	--

<b>Grades</b>	
---------------	--

<b>Historic Projects</b>	
--------------------------	--

<b>Maintenance Garage</b>	
---------------------------	--

<b>Speed Zone</b>	
-------------------	--

<b>Functional Class</b>	6
-------------------------	---

<b>National Highway System</b>	
--------------------------------	--

<b>Limited Access Highway</b>	
-------------------------------	--

<b>Traffic Counters</b>	
-------------------------	--

<b>Customer Service Level</b>	
-------------------------------	--

<b>AADT Counts</b>	2016	
	2015	
	2014	
	2013	
	2012	

<b>Crash Locations</b>	2016	
	2015	
	2014	
	2013	
	2012	

<b>Historic Projects</b> Unknown, Retreatment, Resurface, Bituminous Mix, Skinny Mix, Bituminous Seal, Surface Treated Gravel, Plant Mix, Reclaimed Base and Bituminous Concrete, Concrete, Gravel	<b>Functional Class</b> 1- Interstate System, 2- Other Freeways and Expressways, 3- Principal Arterial, 4- Minor Arterial, 5- Major Collector, 6- Minor Collector	<b>Curves</b> Left (segreg), Right, Grades: grade up, grade down	<b>Road Widths</b> Traffic Counters (counter ID), AADT (count)	<b>Crash Locations</b> Fatal, Injury, Property Damage Only, Unknown Crash Type, High Crash Locations (HCL's)	<b>Mileage by Functional Class By Sheet</b> 0578 6 - minor collector 1.470	<b>Mileage by Town By Sheet</b> WALLINGFORD - 505781125 1.47 of 1.47	<b>DISTRICT</b> 3	<b>TOWN</b> WALLINGFORD	<b>Date:</b> 10/17/17	<b>ROUTE</b> Min-0578
					<b>Page Total Mileage:</b> 1.470 mi	<b>Page Total Mileage:</b> 1.47 mi				