

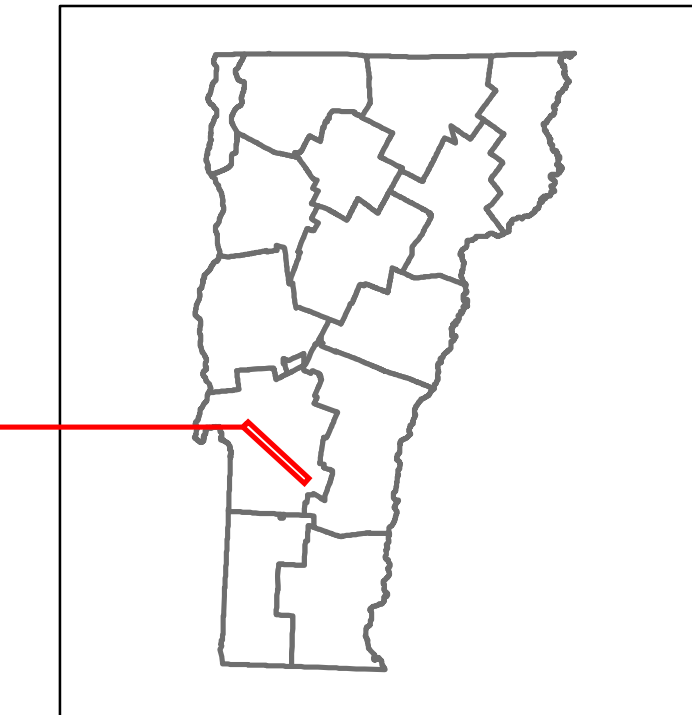


Route Log and Progress Chart

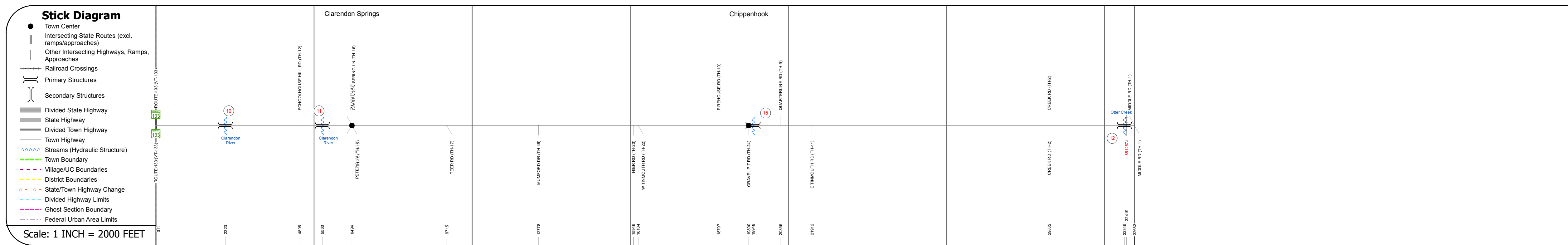
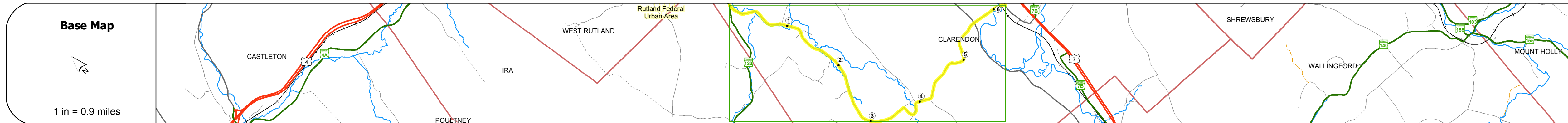
DRAFT

Please Note: Errors and Omissions May Exist.
Contact the VTrans Mapping Section with questions or concerns.

DISTRICT	TOWN	ROUTE
3	CLARENDON	Min-0576



Min-0576



Road Widths	Travellane	20
Roadway	20	
Lane Count	2	
Base		
Subbase		
Curves		45.5
Grades		
Historic Projects		2010: BHD 1443(39)
Maintenance Garage		
Speed Zone		
Functional Class		6
National Highway System		
Limited Access Highway		
Traffic Counters		
Customer Service Level		
AADT Counts	2016	
	2015	
	2014	
	2013	
	2012	
Crash Locations	2016	
	2015	
	2014	
	2013	
	2012	

STRUCTURE DESCRIPTIONS

Bridge 10:
Stringer/multi-beam or girder - 1957
Structure No. 101105001011051
Length: 79'
Width: 25.0'
Facility Carried: C2003
Bridge Type: ROLLED BEAM
Features Intersected: CLARENDON RIVER
Surface: Bituminous
Maintenance/Ownership: Town

Bridge 11:
Tee Beam - 2016
Structure No. 101105001111051
Length: 77'
Width: 22.0'
Facility Carried: C2003
Bridge Type: NEXT "D" BEAMS
Features Intersected: CLARENDON RIVER
Surface: Bituminous
Maintenance/Ownership: Town

Bridge 15:
Stringer/multi-beam or girder - 1938
Structure No. 101105001511051
Length: 69'
Width: 21.0'
Facility Carried: C2003
Bridge Type: ROLLED BEAM
Features Intersected: CLARENDON RIVER
Surface: Bituminous
Maintenance/Ownership: Town

Bridge 12:
Stringer/multi-beam or girder - 1987
Structure No. 101105001211051
Length: 92'
Width: 26.8'
Facility Carried: C2003
Bridge Type: ROLLED BEAM
Features Intersected: OTTER CREEK
Surface: Bituminous
Maintenance/Ownership: Town

Historic Projects Unknown, Bituminous Concrete, Surface Treated, Retreatment, Bituminous Macadam, Cold Plane and, Resurface, Bituminous Concrete, Reclaimed Base and, Bituminous Concrete, Concrete, Bituminous Seal, Gravel.	Functional Class 1- Interstate System, 2- Other, 3- Principal Arterial, 4- Minor Arterial, 5- Major Collector, 6- Minor Collector.	Curves Left (segreg), Right, Grades: grade up, grade down.	Road Widths (ft), Traffic Counters (counter ID), AADT (count).	Crash Locations Fatal, Injury, Property Damage Only, Unknown Crash Type.	Mileage by Functional Class By Sheet 0576 6 - minor collector 6.190	Mileage by Town By Sheet CLARENDON - S05761105 6.19 of 6.19	DISTRICT 3	TOWN CLARENDON	Date: 10/17/17	ROUTE Min-0576
Speed Zones 25, 30, 35, 40, 45, 50, 55, 60, 65						High Crash Locations (HCL's) HCL No. 1-100, 101-200, 201-300, 301-400, 401-800.	Page Total Mileage: 6.19 mi		1 of 1 TWN mileage: 0.0 to 6.19	ETE mileage: 0.0 to 6.19