

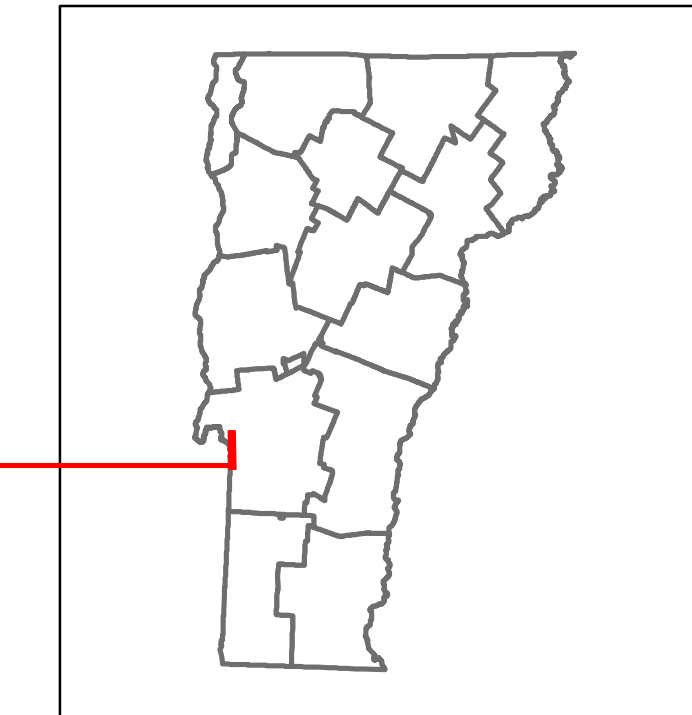


Route Log and Progress Chart

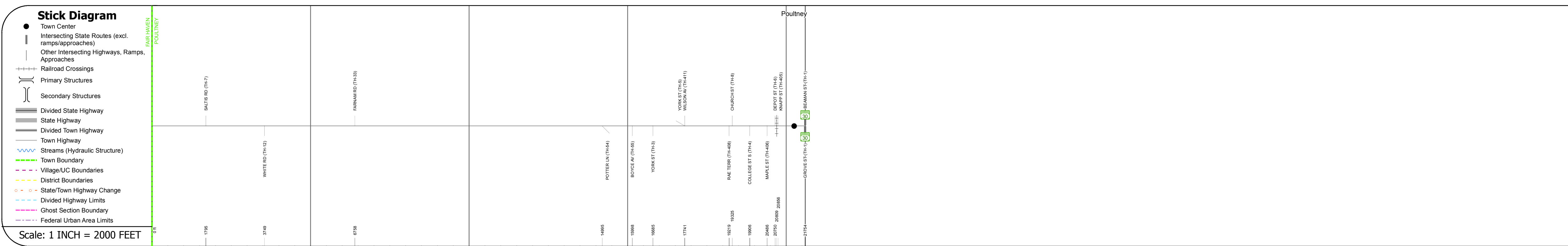
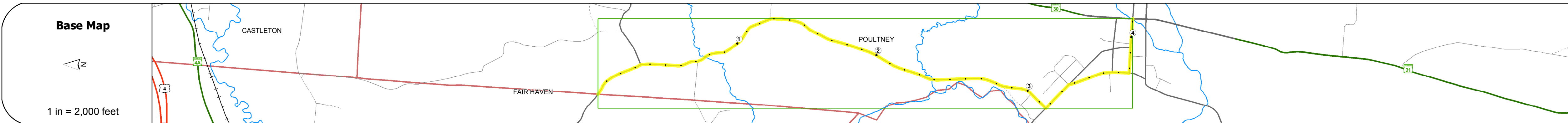
DRAFT

Please Note: Errors and Omissions May Exist.
Contact the VTrans Mapping Section with questions or concerns.

DISTRICT	TOWN	ROUTE
3	POULTNEY	Min-0572



Min-0572



STRUCTURE DESCRIPTIONS

	0	1	2	3	4
Road Widths					
Travellane					
Roadway					
Lane Count					
Base					
Subbase					
Curves					
Grades					
Historic Projects					
Maintenance Garage					
Speed Zone					
Functional Class					
National Highway System					
Limited Access Highway					
Traffic Counters					
Customer Service Level					
AADT Counts					
2016					
2015					
2014					
2013					
2012					
Crash Locations					
2016					
2015					
2014					
2013					
2012					

Historic Projects Unknown, Retreatment, Resurface, Bituminous Mix, Skinny Mix, Bituminous Seal, Bituminous Concrete, Surface Treated Gravel, Plant Mix, Reclaimed Base and Bituminous Concrete, Concrete, Gravel	Functional Class 1- Interstate System, 2- Other Freeways and Expressways, 3- Principal Arterial, 4- Minor Arterial, 5- Major Collector, 6- Minor Collector	Curves Left (segreg), Right, Grades: grade up, grade down	Road Widths Traffic Counters (counter ID), AADT (count)	Crash Locations Fatal, Injury, Property Damage Only, Unknown Crash Type, High Crash Locations (HCL's)	Mileage by Functional Class By Sheet 0572 6 - minor collector 4.120	Mileage by Town By Sheet POULTNEY - S05721117 4.12 of 4.12	DISTRICT 3	TOWN POULTNEY	Date: 10/17/17	ROUTE Min-0572
					Page Total Mileage: 4.120 mi	Page Total Mileage: 4.12 mi	1 of 1 TWN mileage: 0.0 to 4.12	ETE mileage: 1.27 to 5.39		

For More Information Contact - Vermont Agency of Transportation, Policy, Planning and Intermodal Development Division - Mapping Section, 1 National Life Drive, Montpelier, VT 05633-5001 Telephone: 802-828-2600.