

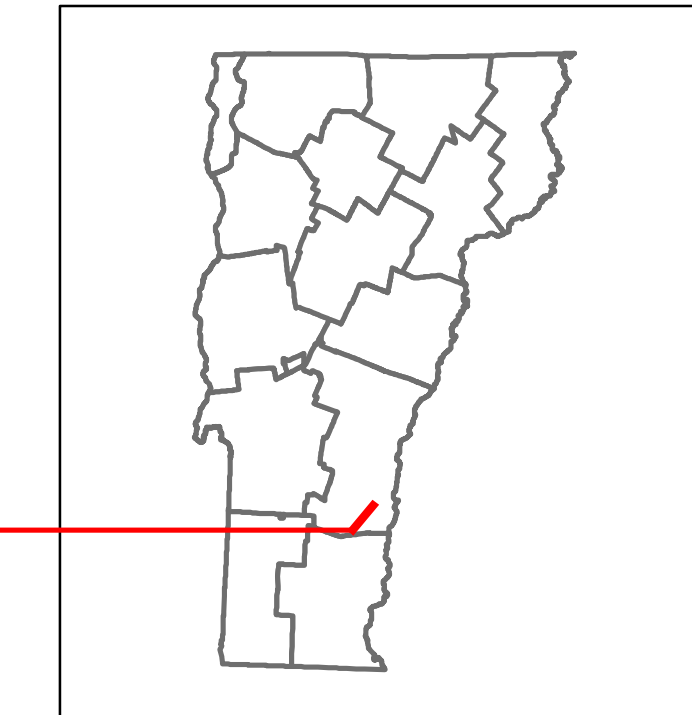


# Route Log and Progress Chart


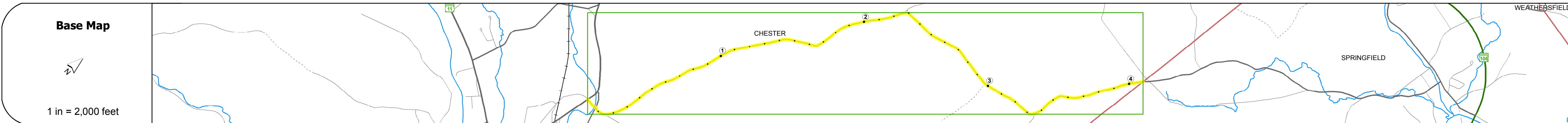
**DRAFT**

Please Note: Errors and Omissions May Exist.  
Contact the VTrans Mapping Section with questions or concerns.

DISTRICT	TOWN	ROUTE
2	CHESTER	Min-0562



Min-0562



## STRUCTURE DESCRIPTIONS

**Bridge 63:**  
Stringer/multi-beam or girder - 1919  
Structure No: 101407006314071  
Length: 45'  
Width: 15.1'  
Facility Carried: C2009  
Bridge Type: ROLLED BM TIMBER DK  
Features Intersected: WILLIAMS RIVER  
Surface: Timber  
Maintenance/Ownership: Town

	0	1	2	3	4
<b>Road Widths</b>					
Travellane			20		
Roadway			20		
Lane Count			2		
Base					
Subbase					
<b>Curves</b>					
<b>Grades</b>					
<b>Historic Projects</b>					
<b>Maintenance Garage</b>					
<b>Speed Zone</b>					
<b>Functional Class</b>			6		
<b>National Highway System</b>					
<b>Limited Access Highway</b>					
<b>Traffic Counters</b>					
<b>Customer Service Level</b>					
<b>AADT Counts</b>					
2016					
2015					
2014					
2013					
2012					
<b>Crash Locations</b>					
2016					
2015					
2014					
2013					
2012					

<b>Historic Projects</b> Unknown, Retreatment, Resurface, Bituminous Mix, Skinny Mix, Bituminous Seal, Surface Treated Gravel, Plant Mix, Reclaimed Base and Bituminous Concrete	<b>Functional Class</b> 1- Interstate System, 2- Other Freeways and Expressways, 3- Principal Arterial, 4- Minor Arterial, 5- Major Collector, 6- Minor Collector	<b>Curves</b> Left (segreg), Right, Grades (grade up, grade down)	<b>Road Widths</b> (ft), <b>Traffic Counters</b> (counter ID), <b>AADT</b> (count)	<b>Crash Locations</b> Fatal, Injury, Property Damage Only, Unknown Crash Type, High Crash Locations (HCL's)	<b>Mileage by Functional Class By Sheet</b> 0562 6 - minor collector 4.090	<b>Mileage by Town By Sheet</b> CHESTER - S05621407 4.09 of 4.09	<b>DISTRICT</b> 2	<b>TOWN</b> CHESTER	<b>Date:</b> 10/17/17	<b>ROUTE</b> Min-0562
					Page Total Mileage: 4.090 mi	Page Total Mileage: 4.09 mi				