

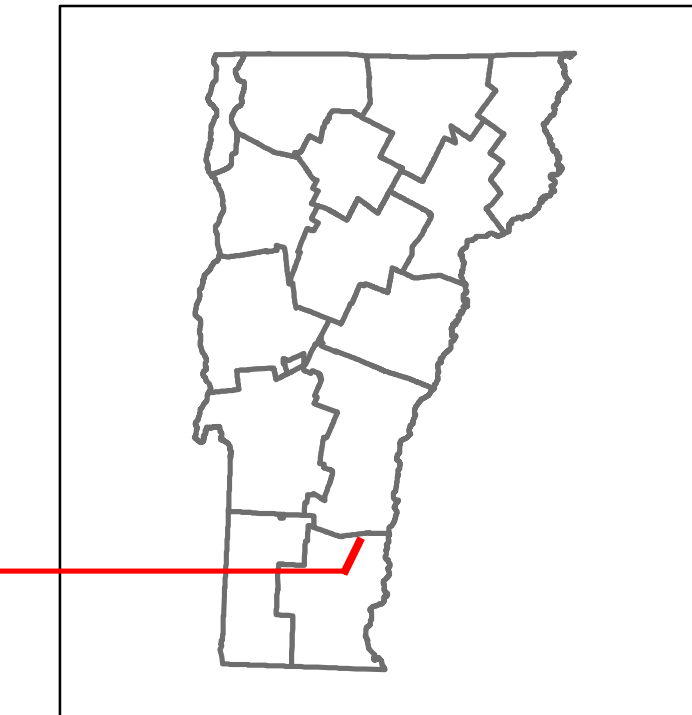


Route Log and Progress Chart

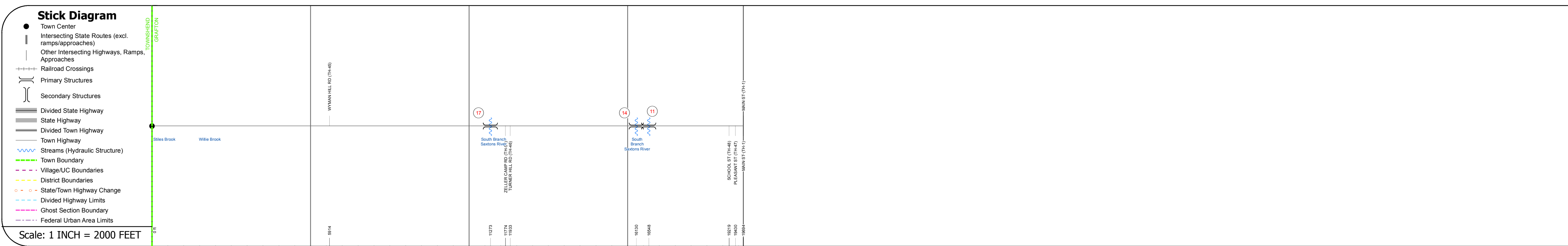
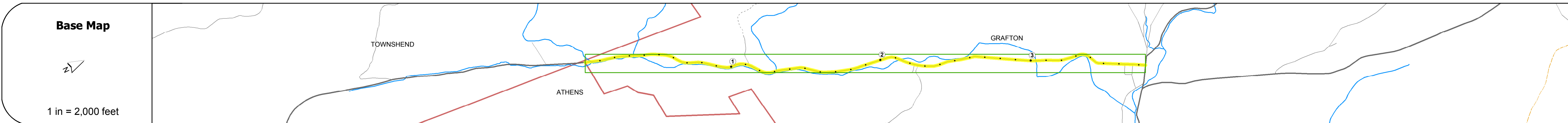
DRAFT

Please Note: Errors and Omissions May Exist.
Contact the VTrans Mapping Section with questions or concerns.

DISTRICT	TOWN	ROUTE
2	GRAFTON	Min-0552



Min-0552



STRUCTURE DESCRIPTIONS

Bridge 17:
Stringer/multi-beam or girder - 1998
Structure No: 101306001713061
Length: 106'
Width: 26.5'
Facility Carried: C2002
Bridge Type: WELDED PLATE GIRDER
Features Intersected: S. BR. SAXTONS RIVER
Surface: Bituminous
Maintenance/Ownership: Town

Bridge 14:
Stringer/multi-beam or girder - 1939
Structure No: 101306001413061
Length: 74'
Width: 20.8'
Facility Carried: C2002
Bridge Type: ROLLED BEAM
Features Intersected: S. BR. SAXTONS RIVER
Surface: Bituminous
Maintenance/Ownership: Town

Bridge 11:
Slab - 1938
Structure No: 101306001113061
Length: 33'
Width: 24.2'
Facility Carried: C2002
Bridge Type: PRECAST CONC. SLAB
Features Intersected: WILLIE BROOK
Surface: Bituminous
Maintenance/Ownership: Town

Road Widths	Travellane	22
	Roadway	22
	Lane Count	2
	Base	
	Subbase	

Curves	10.6	6.8
---------------	------	-----

Grades	
---------------	--

Historic Projects	
--------------------------	--

Maintenance Garage	
---------------------------	--

Speed Zone	
-------------------	--

Functional Class	6
-------------------------	---

National Highway System	
--------------------------------	--

Limited Access Highway	
-------------------------------	--

Traffic Counters	
-------------------------	--

Customer Service Level	
-------------------------------	--

AADT Counts	2016	
	2015	
	2014	
	2013	
	2012	

Crash Locations	2016	
	2015	
	2014	
	2013	
	2012	

Historic Projects Unknown, Retreatment, Resurface, Bituminous Mix, Skiny Mix, Bituminous Seal, Surface Treated Gravel, Plant Mix, Reclaimed Base and Bituminous Concrete	Functional Class 1- Interstate System, 2- Other Freeways and Expressways, 3- Principal Arterial, 4- Minor Arterial, 5- Major Collector, 6- Minor Collector	Curves Left (degrees), Right, Grades (grade up/down)	Road Widths (ft), Traffic Counters (counter ID), AADT (count)	Crash Locations Fatal, Injury, Property Damage Only, Unknown Crash Type, High Crash Locations (HCL's)	Mileage by Functional Class By Sheet 0552 6 - minor collector 3.730	Mileage by Town By Sheet GRAFTON - S05521306 3.73 of 3.73	DISTRICT 2	TOWN GRAFTON	Date: 10/17/17	ROUTE Min-0552
					Page Total Mileage: 3.730 mi	Page Total Mileage: 3.73 mi	1 of 1 TWN mileage: 0.0 to 3.73	ETE mileage: 3.01 to 6.74		

For More Information Contact - Vermont Agency of Transportation, Policy, Planning and Intermodal Development Division - Mapping Section, 1 National Life Drive, Montpelier, VT 05633-5001 Telephone: 802-828-2600.