Route Log and Progress Chart

DRAFT

Please Note: Errors and Omissions May Exist.
Contact the VTrans Mapping Section with questions or concerns.

DISTRICT	TOWN	ROUTE
2	BROOKLINE	Min-0538

Min-0538

Base Map

1 in = 0.5 miles

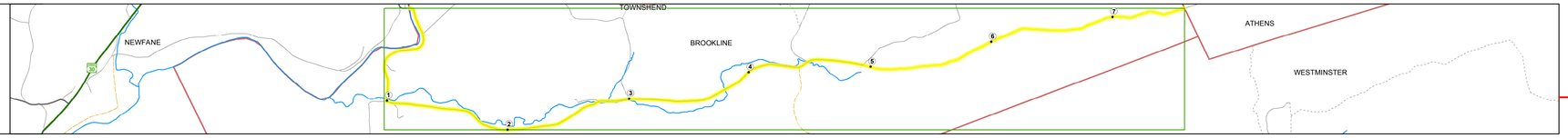

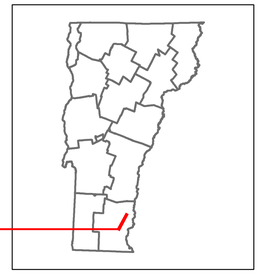

Stick Diagram

- Town Center
- Intersecting State Routes (excl. ramps/approaches)
- Other Intersecting Highways, Ramps, Approaches
- Railroad Crossings
- Primary Structures
- Secondary Structures
- Divided State Highway
- State Highway
- Divided Town Highway
- Town Highway
- Streams (Hydraulic Structure)
- Town Boundary
- Village/UC Boundaries
- District Boundaries
- State/Town Highway Change
- Divided Highway Limits
- Ghost Section Boundary
- Federal Urban Area Limits

Scale: 1 INCH = 2000 FEET

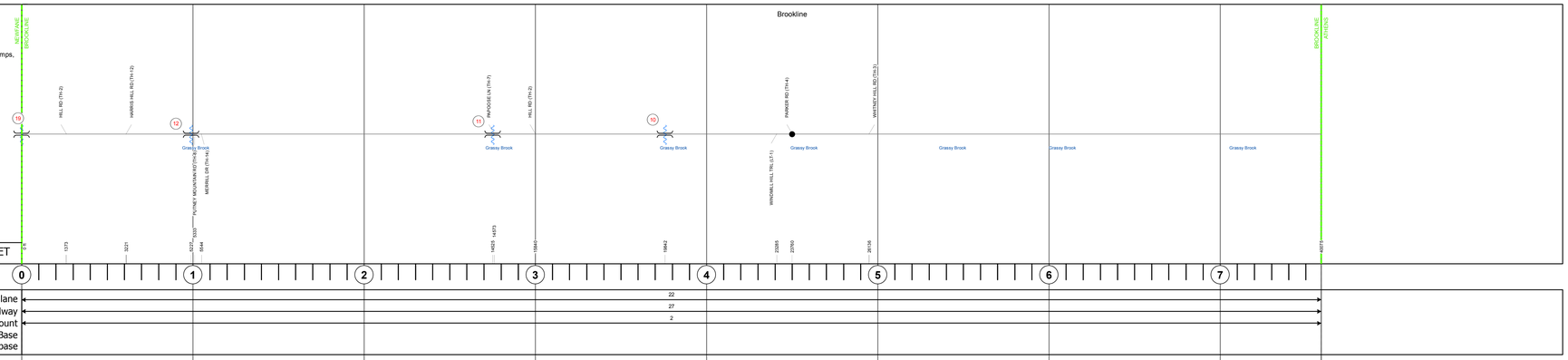

Road Widths

	0–1	1–2	2–3	3–4	4–5	5–6	6–7
Travellane	22						
Roadway	27						
Lane Count	2						
Base							
Subbase							

Curves

49.9
4.4

Grades

Historic Projects

Maintenance Garage

Speed Zone

Functional Class

6

National Highway System

Limited Access Highway

Traffic Counters

Customer Service Level

AADT Counts

2016
2015
2014
2013
2012

Crash Locations

2016
2015
2014
2013
2012

STRUCTURE DESCRIPTIONS

Bridge 19:
Truss - thru - 1928
Structure No. 101303001913031
Length: 194'
Height: 15.0'
Width: 18.0'
Facility Carried: C2001
Bridge Type: STEEL THRU TRUSS
Features Intersected: WEST RIVER 3
Surface: Concrete
Maintenance/Ownership: Town

Bridge 12:
Stringer/multi-beam or girder - 1939
Structure No. 101303001213031
Length: 84'
Width: 23.7'
Facility Carried: C2001
Bridge Type: ROLLED BEAM
Features Intersected: GRASSY BROOK
Maintenance/Ownership: Town

Bridge 11:
Tee Beam - 1932
Structure No. 101303001113031
Length: 68'
Width: 20.0'
Facility Carried: C2001
Bridge Type: 2 SP CONCRETE T-BEAM
Features Intersected: GRASSY BROOK
Surface: Bituminous
Maintenance/Ownership: Town

Bridge 10:
Tee Beam - 1925
Structure No. 101303001013031
Length: 33'
Width: 26.4'
Facility Carried: C2001
Bridge Type: TBEAM WIDE W/ STL BM
Features Intersected: GRASSY BROOK
Surface: Bituminous
Maintenance/Ownership: Town

Historic Projects: Unknown; Retreatment; Resurface; Bituminous Mix; Skinny Mix; Bituminous Seal; Bituminous Concrete; Bituminous Macadam; Cold Plane and Bituminous Concrete; Concrete; Gravel; Surface Treated Gravel; Plant Mix; Reclaimed Base and Bituminous Concrete

Indicated plans available - http://vtransmap01.act.state.vt.us/rp/dpr/Dlwebstore/

Functional Class: 1 - Interstate System; 2 - Other Freeways and Expressways; 3 - Principal Arterial; 4 - Minor Arterial; 5 - Major Collector; 6 - Minor Collector

Speed Zones: 25, 30, 35, 40, 45, 50, 55, 60, 65

Curves: Left (degrees); Right

Grades: grade up (percent); grade down

Road Widths (ft)

Traffic Counters (counter ID)

AADT (count)

Crash Locations: Fatal; Injury; Property Damage Only; Unknown Crash Type

High Crash Locations (HCL's): HCL No.; 1 - 100; 101 - 200; 201 - 300; 301 - 400; 401 - 800

Mileage by Functional Class By Sheet

0538	6 - Minor Collector	7.590

Page Total Mileage: 7.590 mi

Mileage by Town By Sheet

BROOKLINE - S05381303		7.59 of 7.59

Page Total Mileage: 7.59 mi

DISTRICT	TOWN	Date: 10/17/17	ROUTE
2	BROOKLINE	1 of 1 TWN mileage: 0.0 to 7.59	Min-0538 ETE mileage: 0.53 to 8.12

For More Information Contact - Vermont Agency of Transportation, Policy, Planning and Intermodal Development Division - Mapping Section, 1 National Life Drive, Montpelier, VT 05633-5001 Telephone: 802-828-2600.