Route Log and Progress Chart

DRAFT

Please Note: Errors and Omissions May Exist.
Contact the VTrans Mapping Section with questions or concerns.

DISTRICT	TOWN	ROUTE
2	DUMMERSTON	Min-0530

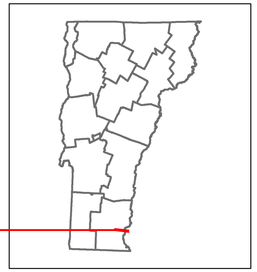

Min-0530

Base Map

1 in = 2,000 feet

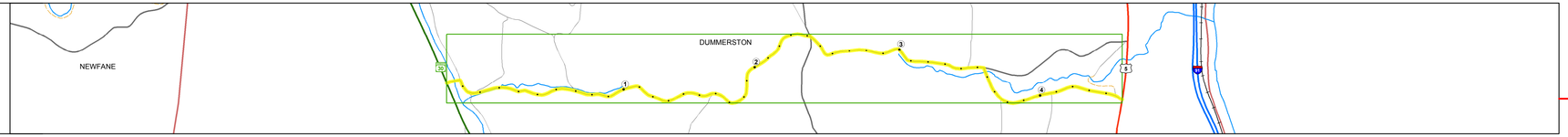

Stick Diagram

- Town Center
- Intersecting State Routes (excl. ramps/approaches)
- Other Intersecting Highways, Ramps, Approaches
- Railroad Crossings
- Primary Structures
- Secondary Structures
- Divided State Highway
- State Highway
- Divided Town Highway
- Town Highway
- Streams (Hydraulic Structure)
- Town Boundary
- Village/UC Boundaries
- District Boundaries
- State/Town Highway Change
- Divided Highway Limits
- Ghost Section Boundary
- Federal Urban Area Limits

Scale: 1 INCH = 2000 FEET

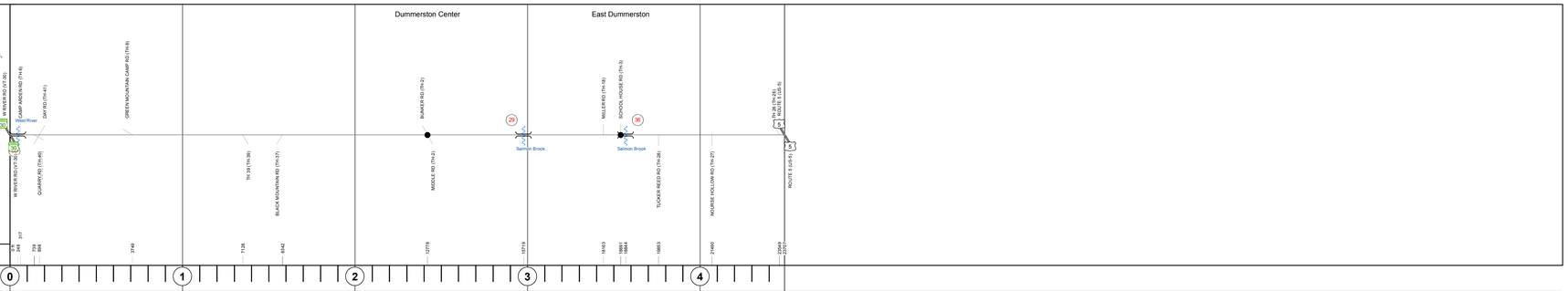

Road Widths

Travellane	22
Roadway	34
Lane Count	2
Base	
Subbase	

Curves

Grades

Historic Projects

Maintenance Garage

Speed Zone

Functional Class

6

National Highway System

Limited Access Highway

Traffic Counters

Customer Service Level

AADT Counts

2016
2015
2014
2013
2012

Crash Locations

2016
2015
2014
2013
2012

STRUCTURE DESCRIPTIONS

Bridge 35:
Truss - thru - 1872
Structure No. 101305003513051
Length: 269'
Height: 11.58'
Width: 12.0'
Weight Limit: 10
Facility Carried: C2001
Bridge Type: 2SPN TOWN LATTICE CB
Features Intersected: WEST RIVER
1
Covered: WEST RIVER
Surface: Timber
Maintenance/Ownership: Town

Bridge 29:
Stringer/multi-beam or girder - 1935
Structure No. 101305002913051
Length: 46'
Width: 21.0'
Weight Limit: 10
Facility Carried: C2001
Bridge Type: ROLLED BEAM
Features Intersected: SALMON BROOK
Surface: Bituminous
Maintenance/Ownership: Town

Bridge 36:
Tee Beam - 1937
Structure No. 101305003613051
Length: 117'
Width: 21.0'
Weight Limit: 10
Facility Carried: C2001
Bridge Type: 2 SP CONCRETE T-BEAM
Features Intersected: SALMON BROOK
Surface: Bituminous
Maintenance/Ownership: Town

Historic Projects: Unknown; Retreatment; Resurface; Bituminous Mix; Skinny Mix; Bituminous Seal; Bituminous Concrete; Bituminous Macadam; Cold Plane and Bituminous Concrete; Concrete; Gravel; Surface Treated; Gravel; Plant Mix; Reclaimed Base and Bituminous Concrete

Indicated plans available - http://vtransmap01.aot.state.vt.us/rp/dpr/Diwebstore/

Functional Class: 1 - Interstate System; 2 - Other Freeways and Expressways; 3 - Principal Arterial; 4 - Minor Arterial; 5 - Major Collector; 6 - Minor Collector

Speed Zones: 25, 30, 35, 40, 45, 50, 55, 60, 65

Curves: (degrees) Left, Right

Grades: (percent) grade up, grade down

Road Widths: (ft)

Traffic Counters: (counter ID)

AADT: (count)

Crash Locations: Fatal; Injury; Property Damage Only; Unknown Crash Type

High Crash Locations (HCL's): HCL No.; 1 - 100; 101 - 200; 201 - 300; 301 - 400; 401 - 800

Mileage by Functional Class By Sheet

0530	6 - Minor Collector	4.490

Page Total Mileage: 4.490 mi

Mileage by Town By Sheet

DUMMERSTON - S05301305		4.49 of 4.49

Page Total Mileage: 4.49 mi

DISTRICT	TOWN	Date: 10/17/17	ROUTE
2	DUMMERSTON	1 of 1 TWN mileage: 0.0 to 4.49	Min-0530 ETE mileage: 0.0 to 4.49

For More Information Contact - Vermont Agency of Transportation, Policy, Planning and Intermodal Development Division - Mapping Section, 1 National Life Drive, Montpelier, VT 05633-5001 Telephone: 802-828-2600.