Route Log and Progress Chart

DRAFT

Please Note: Errors and Omissions May Exist.
Contact the VTrans Mapping Section with questions or concerns.

DISTRICT	TOWN	ROUTE
1	WILMINGTON	Min-0526

Min-0526

Base Map

1 in = 2,000 feet

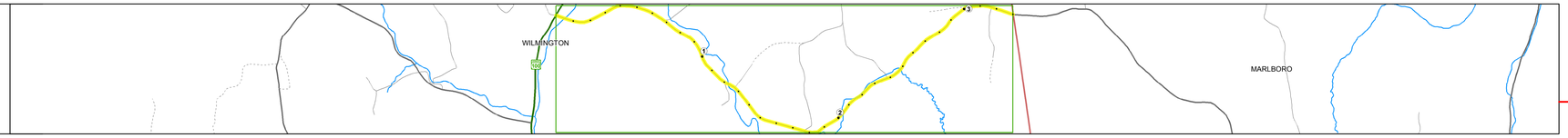

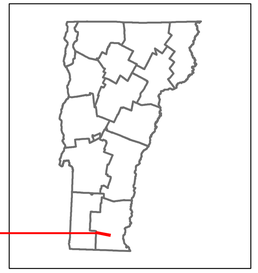

Stick Diagram

- Town Center
- Intersecting State Routes (excl. ramps/approaches)
- Other Intersecting Highways, Ramps, Approaches
- Railroad Crossings
- Primary Structures
- Secondary Structures
- Divided State Highway
- State Highway
- Divided Town Highway
- Town Highway
- Streams (Hydraulic Structure)
- Town Boundary
- Village/UC Boundaries
- District Boundaries
- State/Town Highway Change
- Divided Highway Limits
- Ghost Section Boundary
- Federal Urban Area Limits

Scale: 1 INCH = 2000 FEET

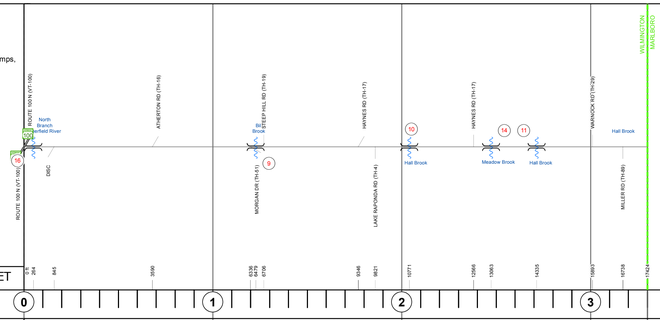

Road Widths

Travellane	24
Roadway	24
Lane Count	2
Base	
Subbase	

Curves

Grades

Historic Projects

Maintenance Garage

Speed Zone

Functional Class

6

National Highway System

Limited Access Highway

Traffic Counters

Customer Service Level

AADT Counts

2016
2015
2014
2013
2012

Crash Locations

2016
2015
2014
2013
2012

STRUCTURE DESCRIPTIONS

Bridge 16:
Stringer/multi-beam or girder - 1939
Structure No. 101322001613221
Length: 129'
Width: 23.5'
Weight Limit: 0
Facility Carried: C2003
Bridge Type: 2 SP CONT ROLLED BM
Features Intersected: N BR DEERFIELD RIVER
Surface: Bituminous
Maintenance/Ownership: Town

Bridge 9:
Tee Beam - 1936
Structure No. 101322000913221
Length: 34'
Width: 24.0'
Facility Carried: C2003
Bridge Type: CONCRETE T-BEAM
Features Intersected: BILL BROOK
Surface: Bituminous
Maintenance/Ownership: Town

Bridge 10:
Tee Beam - 1939
Structure No. 101322001013221
Length: 34'
Width: 23.9'
Facility Carried: C2003
Bridge Type: CONCRETE T-BEAM
Features Intersected: HALL BROOK
Surface: Bituminous
Maintenance/Ownership: Town

Bridge 14:
Tee Beam - 1939
Structure No. 101322001413221
Length: 54'
Width: 25.5'
Facility Carried: C2003
Bridge Type: CONCRETE T-BEAM
Features Intersected: MEADOW BROOK
Surface: Bituminous
Maintenance/Ownership: Town

Bridge 11:
Tee Beam - 1939
Structure No. 101322001113221
Length: 39'
Width: 21.7'
Facility Carried: C2003
Bridge Type: CONCRETE T-BEAM
Features Intersected: HALL BROOK
Surface: Bituminous
Maintenance/Ownership: Town

Historic Projects: Unknown; Retreatment; Resurface; Bituminous Mix; Skinny Mix; Bituminous Seal; Bituminous Concrete; Bituminous Macadam; Cold Plane and Bituminous Concrete; Concrete; Gravel; Surface Treated Gravel; Plant Mix; Reclaimed Base and Bituminous Concrete

Indicated plans available - http://vtransmap01.aot.state.vt.us/rp/dpr/DIwebstore/

Functional Class: 1 - Interstate System; 2 - Other Freeways and Expressways; 3 - Principal Arterial; 4 - Minor Arterial; 5 - Major Collector; 6 - Minor Collector

Speed Zones: SPEED LIMIT 25, 30, 35, 40, 45, 50, 55, 60, 65

Curves: (degrees) Left; Right

Grades: (percent) grade up; grade down

Road Widths: (ft)

Traffic Counters: (counter ID)

AADT: (count)

Crash Locations: Fatal; Property Damage Only; Injury; Unknown Crash Type

High Crash Locations (HCL's): HCL No.; 1 - 100; 101 - 200; 201 - 300; 301 - 400; 401 - 800

Mileage by Functional Class By Sheet

0526	6 - Minor Collector	3.300

Page Total Mileage: 3.300 mi

Mileage by Town By Sheet

WILMINGTON - S05261322		3.3 of 3.3

Page Total Mileage: 3.3 mi

DISTRICT	TOWN	Date: 10/17/17	ROUTE
1	WILMINGTON	1 of 1 TWN mileage: 0.0 to 3.3	Min-0526 ETE mileage: 0.0 to 3.3