

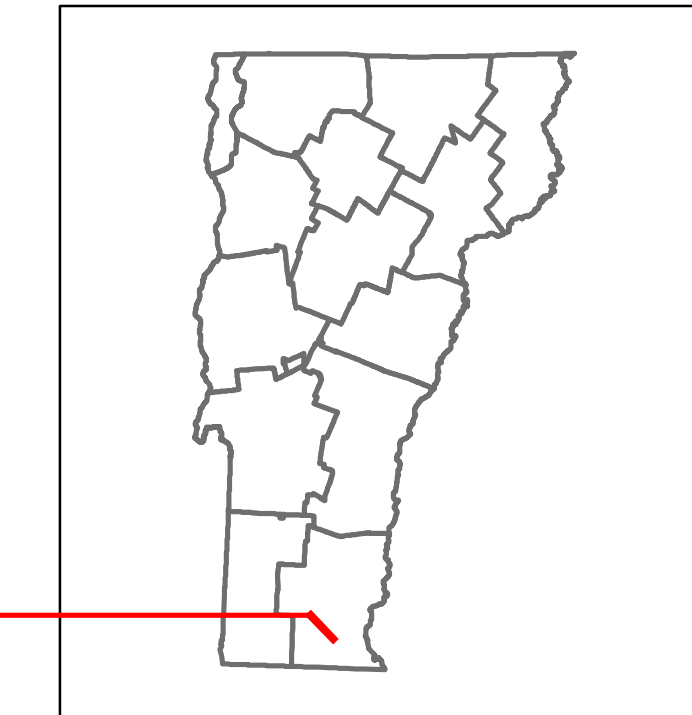


# Route Log and Progress Chart

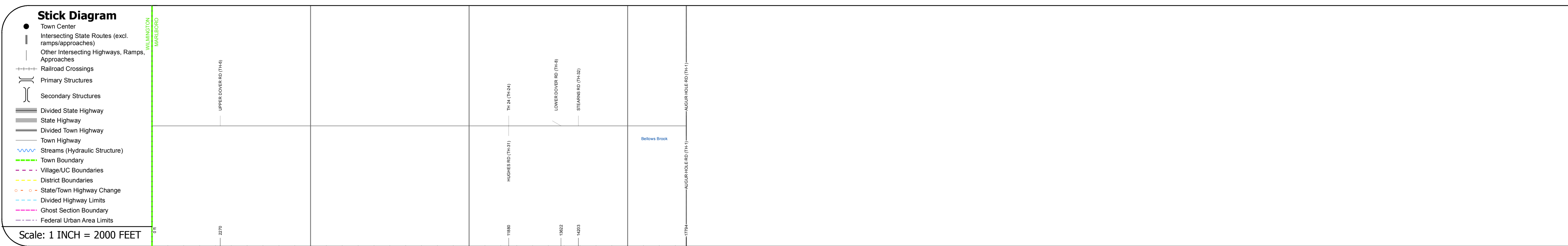
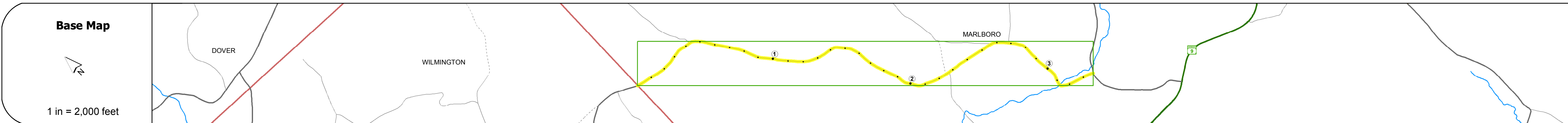
**DRAFT**

Please Note: Errors and Omissions May Exist.  
Contact the VTrans Mapping Section with questions or concerns.

DISTRICT	TOWN	ROUTE
2	MARLBORO	Min-0526



Min-0526



## STRUCTURE DESCRIPTIONS

	0	1	2	3
<b>Road Widths</b>				
Travellane			24	
Roadway			24	
Lane Count			2	
Base				
Subbase				
<b>Curves</b>				
<b>Grades</b>				
<b>Historic Projects</b>				
<b>Maintenance Garage</b>				
<b>Speed Zone</b>				
<b>Functional Class</b>			6	
<b>National Highway System</b>				
<b>Limited Access Highway</b>				
<b>Traffic Counters</b>				
<b>Customer Service Level</b>				
<b>AADT Counts</b>				
2016				
2015				
2014				
2013				
2012				
<b>Crash Locations</b>				
2016				
2015				
2014				
2013				
2012				

<b>Historic Projects</b> Unknown, Retreatment, Resurface, Bituminous Mix, Skinny Mix, Bituminous Seal, Bituminous Concrete, Cold Plane and, Reclaimed Base and, Concrete, Surface Treated, Gravel, Plant Mix, Reclaimed Base and, Bituminous Concrete	<b>Functional Class</b> 1 - Interstate System, 2 - Other, 3 - Principal Arterial, 4 - Minor Arterial, 5 - Major Collector, 6 - Minor Collector	<b>Curves</b> Left (segreg), Right, Grades: grade up, grade down	<b>Road Widths</b> Traffic Counters (counter ID), AADT (count)	<b>Crash Locations</b> Fatal, Injury, Property Damage Only, Unknown Crash Type, High Crash Locations (HCL's): 1-100, 101-200, 201-300, 301-400, 401-800	<b>Mileage by Functional Class By Sheet</b> 0526 6 - minor collector 3.370		<b>Mileage by Town By Sheet</b> MARLBORO - S05261311 3.37 of 3.37		<b>DISTRICT</b> 2	<b>TOWN</b> MARLBORO	<b>Date:</b> 10/17/17	<b>ROUTE</b> Min-0526 ETE mileage: 3.3 to 6.67
					<b>Page Total Mileage:</b> 3.370 mi		<b>Page Total Mileage:</b> 3.37 mi					

For More Information Contact - Vermont Agency of Transportation, Policy, Planning and Intermodal Development Division - Mapping Section, 1 National Life Drive, Montpelier, VT 05633-5001 Telephone: 802-828-2600.