

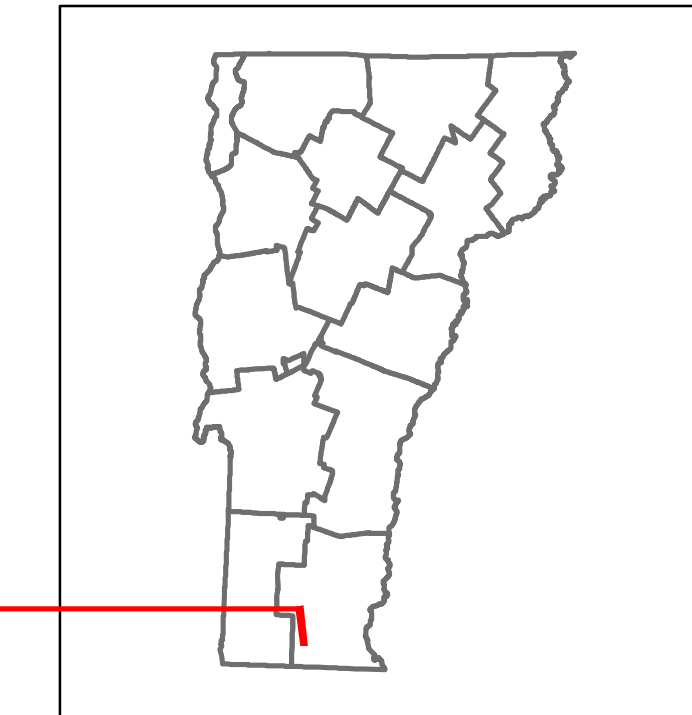


# Route Log and Progress Chart

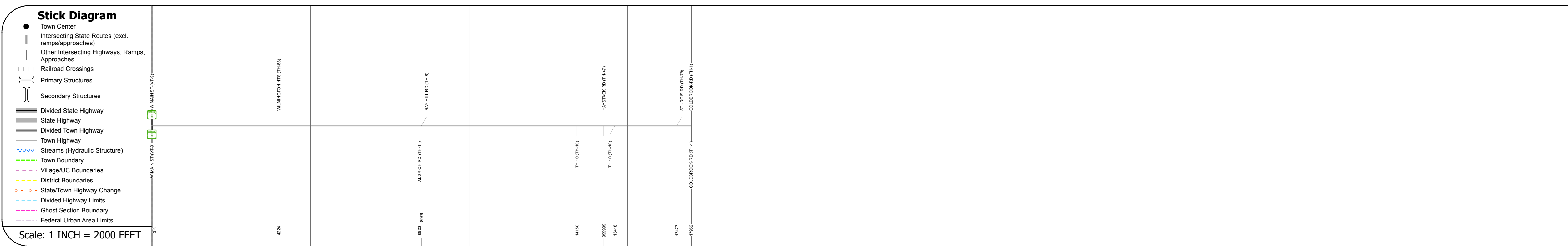
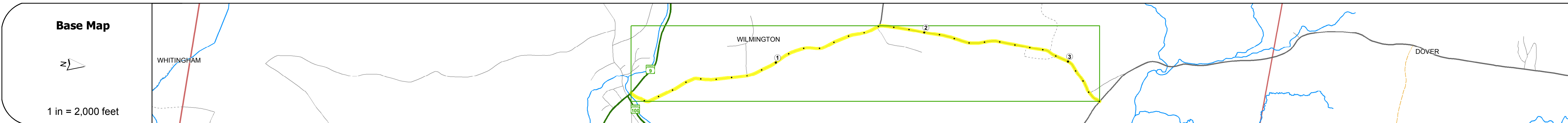
**DRAFT**

Please Note: Errors and Omissions May Exist.  
Contact the VTrans Mapping Section with questions or concerns.

DISTRICT	TOWN	ROUTE
1	WILMINGTON	Min-0522



Min-0522



0	1	2	3
<b>Road Widths</b>			
Travellane			
Roadway			
Lane Count			
Base			
Subbase			
<b>Curves</b>			
<b>Grades</b>			
<b>Historic Projects</b>			
<b>Maintenance Garage</b>			
<b>Speed Zone</b>			
<b>Functional Class</b>			
<b>National Highway System</b>			
<b>Limited Access Highway</b>			
<b>Traffic Counters</b>			
<b>Customer Service Level</b>			
<b>AADT Counts</b>			
2016			
2015			
2014			
2013			
2012			
<b>Crash Locations</b>			
2016			
2015			
2014			
2013			
2012			

STRUCTURE DESCRIPTIONS	

<b>Historic Projects</b> Unknown, Bituminous Concrete, Retreatment, Resurface, Bituminous Mix, Skinny Mix, Bituminous Seal, Surface Treated Gravel, Plant Mix, Reclaimed Base and Bituminous Concrete, Concrete, Gravel	<b>Functional Class</b> 1- Interstate System, 2- Other Freeways and Expressways, 3- Principal Arterial, 4- Minor Arterial, 5- Major Collector, 6- Minor Collector	<b>Curves</b> Left (degrees), Right, Grades: grade up, grade down	<b>Road Widths</b> (ft), Traffic Counters (counter ID), AADT (count)	<b>Crash Locations</b> Fatal, Injury, Property Damage Only, Unknown Crash Type, High Crash Locations (HCL's)	<b>Mileage by Functional Class By Sheet</b> 0522 6 - minor collector 3.400	<b>Mileage by Town By Sheet</b> WILMINGTON - S05221322 3.4 of 3.4	<b>DISTRICT</b> 1	<b>TOWN</b> WILMINGTON	<b>Date:</b> 10/17/17	<b>ROUTE</b> Min-0522 ETE mileage: 0.0 to 3.4
					<b>Page Total Mileage: 3.400 mi</b>					

For More Information Contact - Vermont Agency of Transportation, Policy, Planning and Intermodal Development Division - Mapping Section, 1 National Life Drive, Montpelier, VT 05633-5001 Telephone: 802-828-2600.