

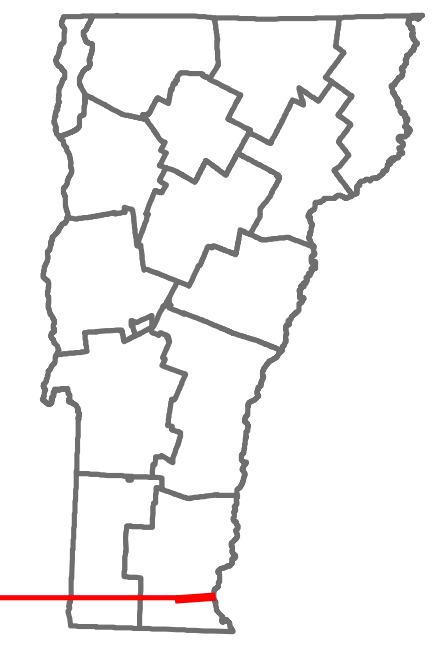


Route Log and Progress Chart

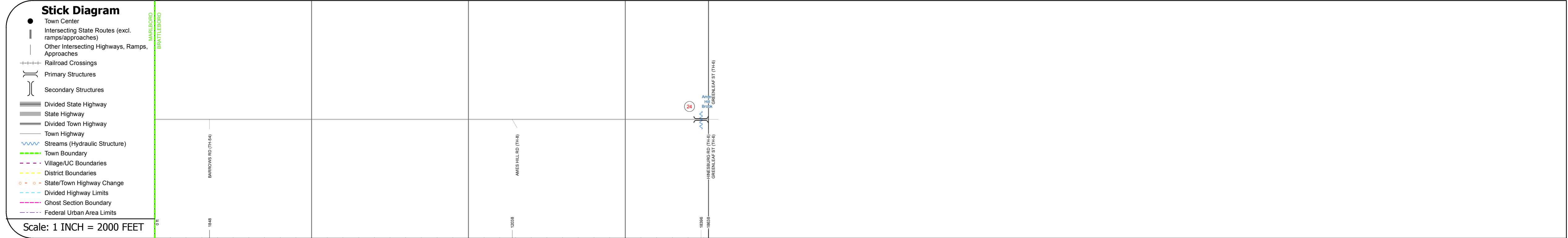
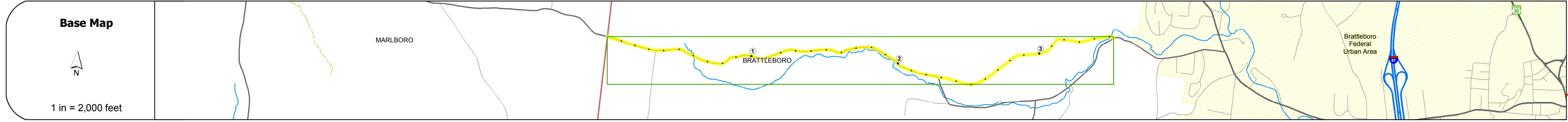
DRAFT

Please Note: Errors and Omissions May Exist.
Contact the VTrans Mapping Section with questions or concerns.

DISTRICT	TOWN	ROUTE
2	BRATTLEBORO	Min-0520



Min-0520



STRUCTURE DESCRIPTIONS

Bridge 24:
Slab - 1991
Structure No: 101302002413021
Length: 25'
Width: 22.3'
Weight Limit: 0
Facility Carried: C3052
Bridge Type: STRESSED TIMBER SLAB
Features Intersected: AMES HILL BROOK
Surface: Bituminous
Maintenance/Ownership: Town

Road Widths	Travellane	Roadway	Lane Count	Base	Subbase
			20	20	2

Curves	
--------	--

Grades	
--------	--

Historic Projects	
-------------------	--

Maintenance Garage	
--------------------	--

Speed Zone	
------------	--

Functional Class	6
------------------	---

National Highway System	
-------------------------	--

Limited Access Highway	
------------------------	--

Traffic Counters	
------------------	--

Customer Service Level	
------------------------	--

AA DT Counts	2016	
	2015	
	2014	
	2013	
	2012	

Crash Locations	2016	
	2015	
	2014	
	2013	
	2012	

Historic Projects Unknown, Retreatment, Resurface, Bituminous Mix, Skinny Mix, Bituminous Seal, Bituminous Concrete, Surface Treated Gravel, Plant Mix, Reclaimed Base and Bituminous Concrete, Concrete, Gravel	Functional Class 1- Interstate System, 2- Other Freeways and Expressways, 3- Principal Arterial, 4- Minor Arterial, 5- Major Collector, 6- Minor Collector	Curves Left (segress), Right, Grades: grade up, grade down	Road Widths Traffic Counters (counter ID), AADT (count)	Crash Locations Fatal, Injury, Property Damage Only, Unknown Crash Type, High Crash Locations (HCL's): 1-100, 101-200, 201-300, 301-400, 401-800	Mileage by Functional Class By Sheet 0520 6 - minor collector 3.530	Mileage by Town By Sheet BRATTLEBORO - S05201302 3.53 of 3.53	DISTRICT 2	TOWN BRATTLEBORO	Date: 10/17/17	ROUTE Min-0520 ETE mileage: 2.55 to 6.08
Page Total Mileage: 3.530 mi						Page Total Mileage: 3.53 mi				