

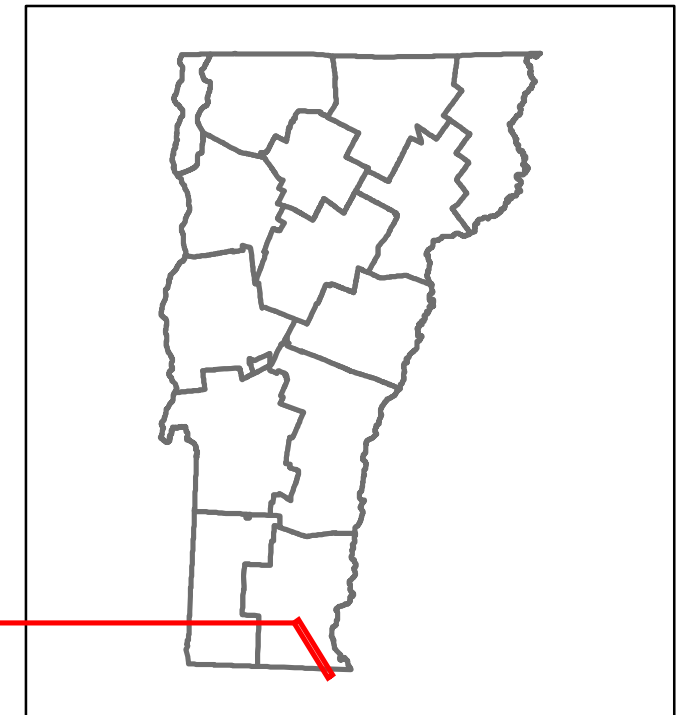


# Route Log and Progress Chart

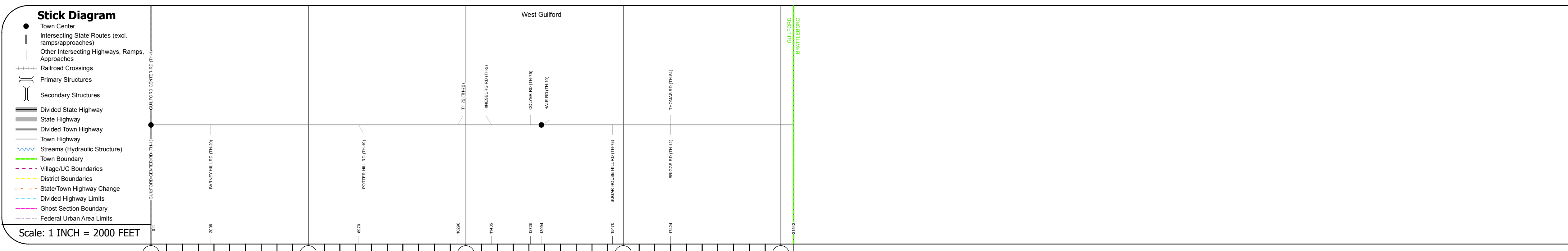
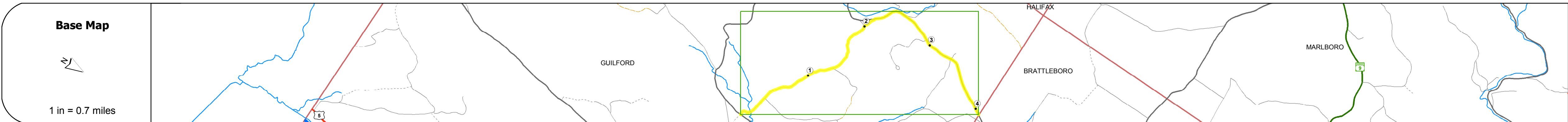
**DRAFT**

Please Note: Errors and Omissions May Exist.  
Contact the VTrans Mapping Section with questions or concerns.

DISTRICT	TOWN	ROUTE
2	GUILFORD	Min-0512



Min-0512



0	1	2	3	4
<b>Road Widths</b> Travellane Roadway Lane Count Base Subbase				
<b>Curves</b>				
<b>Grades</b>				
<b>Historic Projects</b>				
<b>Maintenance Garage</b>				
<b>Speed Zone</b>				
<b>Functional Class</b>				
<b>National Highway System</b>				
<b>Limited Access Highway</b>				
<b>Traffic Counters</b>				
<b>Customer Service Level</b>				
<b>AADT Counts</b> 2016 2015 2014 2013 2012				
<b>Crash Locations</b> 2016 2015 2014 2013 2012				

STRUCTURE DESCRIPTIONS	

<b>Historic Projects</b> Unknown, Bituminous Concrete, Retreatment, Resurface, Bituminous Mix, Skinny Mix, Bituminous Seal, Surface Treated Gravel, Plant Mix, Reclaimed Base and Bituminous Concrete, Concrete, Gravel	<b>Functional Class</b> 1- Interstate System, 2- Other Freeways and Expressways, 3- Principal Arterial, 4- Minor Arterial, 5- Major Collector, 6- Minor Collector	<b>Curves</b> Left (segreg), Right, Grades: grade up, grade down	<b>Road Widths</b> Traffic Counters (count), AADT (count)	<b>Crash Locations</b> Fatal, Injury, Property Damage Only, Unknown Crash Type, High Crash Locations (HCL's)	<b>Mileage by Functional Class By Sheet</b> 0512 6 - minor collector 4.080	<b>Mileage by Town By Sheet</b> GUILFORD - S05121307 4.08 of 4.08	<b>DISTRICT</b> 2	<b>TOWN</b> GUILFORD	<b>Date:</b> 10/17/17	<b>ROUTE</b> Min-0512 ETE mileage: 0.0 to 4.08
					<b>Page Total Mileage: 4.080 mi</b>					

For More Information Contact - Vermont Agency of Transportation, Policy, Planning and Intermodal Development Division - Mapping Section, 1 National Life Drive, Montpelier, VT 05633-5001 Telephone: 802-828-2600.