# Route Log and Progress Chart

**DRAFT**

Please Note: Errors and Omissions May Exist.
Contact the VTrans Mapping Section with questions or concerns.

| DISTRICT | TOWN | ROUTE |
|---|---|---|
| 2 | GUILFORD | Min-0508 |

## Min-0508

### Base Map

1 in = 0.9 miles

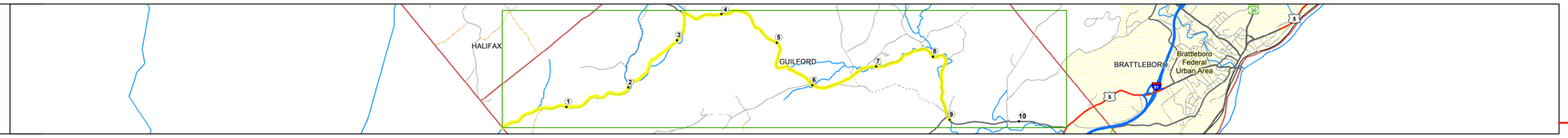


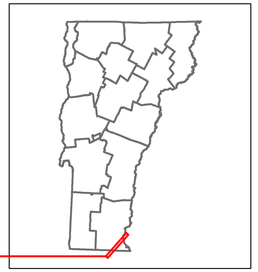

### Stick Diagram

- Town Center
- Intersecting State Routes (excl. ramps/approaches)
- Other Intersecting Highways, Ramps, Approaches
- Railroad Crossings
- Primary Structures
- Secondary Structures
- Divided State Highway
- State Highway
- Divided Town Highway
- Town Highway
- Streams (Hydraulic Structure)
- Town Boundary
- Village/UC Boundaries
- District Boundaries
- State/Town Highway Change
- Divided Highway Limits
- Ghost Section Boundary
- Federal Urban Area Limits

Scale: 1 INCH = 2000 FEET

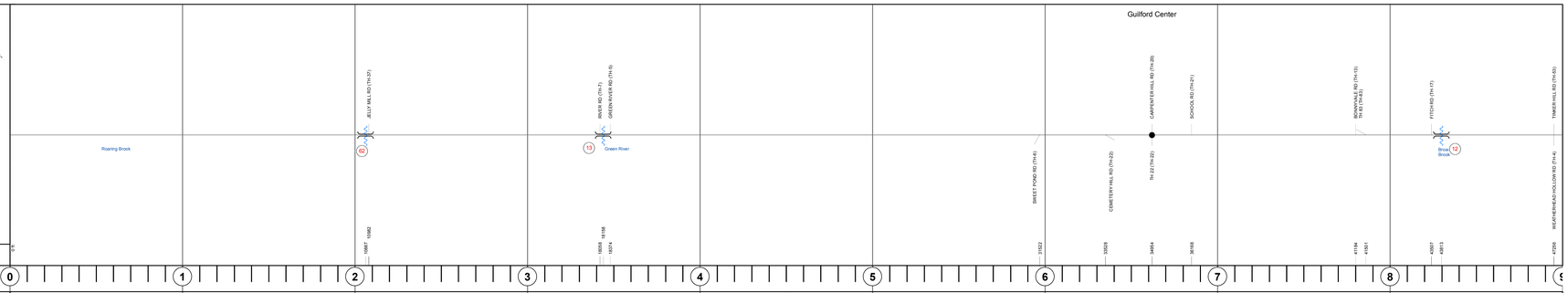


### Road Widths

| | |
|---|---|
| Travellane | 22 |
| Roadway | 22 |
| Lane Count | 2 |
| Base | |
| Subbase | |

### Curves

### Grades

### Historic Projects

### Maintenance Garage

### Speed Zone

### Functional Class

6

### National Highway System

### Limited Access Highway

### Traffic Counters

### Customer Service Level

### AADT Counts

2016
2015
2014
2013
2012

### Crash Locations

2016
2015
2014
2013
2012

## STRUCTURE DESCRIPTIONS

Bridge 62:
Stringer/multi-beam or girder - 1939
Structure No. 101307006213071
Length: 50'
Width: 24.0'
Facility Carried: C3007
Bridge Type: ROLLED BEAM
Features Intersected: ROARING BROOK
Maintenance/Ownership: Town

Bridge 13:
Truss - thru - 1870
Structure No. 101307001313071
Length: 107'
Height: 9.42'
Width: 12.5'
Weight Limit: 08
Facility Carried: C2001
Bridge Type: TOWN LATTICE COV BR
Features Intersected: GREEN RIVER
1
Covered: GREEN RIVER
Surface: Timber
Maintenance/Ownership: Town

Bridge 12:
Stringer/multi-beam or girder - 1939
Structure No. 101307001213071
Length: 90'
Width: 20.8'
Facility Carried: C2001
Bridge Type: ROLLED BEAM
Features Intersected: BROAD BROOK
Surface: Bituminous
Maintenance/Ownership: Town

**Historic Projects**: Unknown; Retreatment; Resurface; Bituminous Mix; Skinny Mix; Bituminous Seal; Bituminous Concrete; Bituminous Macadam; Cold Plane and Bituminous Concrete; Concrete; Gravel; Surface Treated Gravel; Plant Mix; Reclaimed Base and Bituminous Concrete

Indicated plans available - http://vtransmap01.aot.state.vt.us/rp/dpr/Diwebstore/

**Functional Class**: 1 - Interstate System; 2 - Other Freeways and Expressways; 3 - Principal Arterial; 4 - Minor Arterial; 5 - Major Collector; 6 - Minor Collector

**Speed Zones**: 25, 30, 35, 40, 45, 50, 55, 60, 65

**Curves**: (degrees) Left, Right

**Grades**: (percent) grade up, grade down

**Road Widths**: (ft)

**Traffic Counters**: (counter ID)

**AADT**: (count)

**Crash Locations**: Fatal; Injury; Property Damage Only; Unknown Crash Type

**High Crash Locations (HCL's)**: HCL No.; 1 - 100; 101 - 200; 201 - 300; 301 - 400; 401 - 800

**Mileage by Functional Class By Sheet**

| | | |
|---|---|---|
| 0508 | 6 - Minor Collector | 9.000 |

Page Total Mileage: 9.000 mi

**Mileage by Town By Sheet**

| | | |
|---|---|---|
| GUILFORD - S05081307 | | 9.0 of 10.69 |

Page Total Mileage: 9.0 mi

| DISTRICT | TOWN | Date: 10/17/17 | ROUTE |
|---|---|---|---|
| 2 | GUILFORD | 1 of 2<br>TWN mileage: 0.0 to 9.0 | Min-0508<br>ETE mileage: 0.0 to 9.0 |