

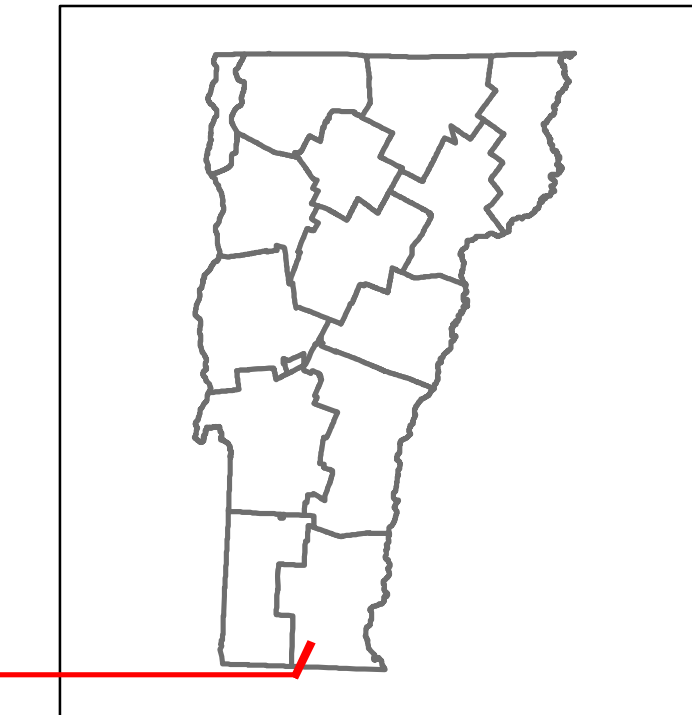


Route Log and Progress Chart


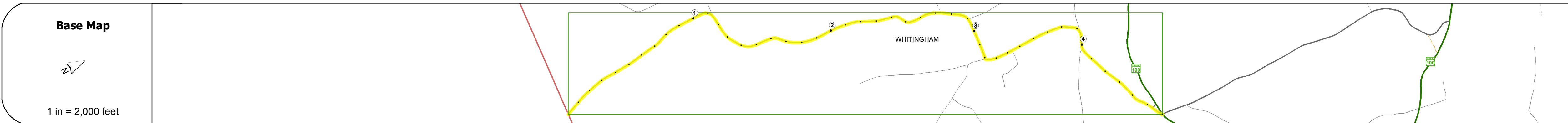
DRAFT

Please Note: Errors and Omissions May Exist.
Contact the VTrans Mapping Section with questions or concerns.

DISTRICT	TOWN	ROUTE
1	WHITINGHAM	Min-0502



Min-0502



STRUCTURE DESCRIPTIONS

Road Widths	Travellane Roadway Lane Count Base Subbase	20 20 2
Curves		
Grades		
Historic Projects		
Maintenance Garage		
Speed Zone		
Functional Class		6
National Highway System		
Limited Access Highway		
Traffic Counters		
Customer Service Level		
AADT Counts	2016 2015 2014 2013 2012	
Crash Locations	2016 2015 2014 2013 2012	

Historic Projects Unknown, Retreatment, Resurface, Bituminous Mix, Skiny Mix, Bituminous Seal, Bituminous Concrete, Surface Treated Gravel, Cold Plane and Bituminous Concrete, Reclaimed Base and Bituminous Concrete, Plant Mix	Functional Class 1- Interstate System, 2- Other Freeways and Expressways, 3- Principal Arterial, 4- Minor Arterial, 5- Major Collector, 6- Minor Collector	Curves Left (segress), Right, Grades: grade up, grade down	Road Widths (ft), Traffic Counters (counter ID), AADT (count)	Crash Locations Fatal, Injury, Property Damage Only, Unknown Crash Type, High Crash Locations (HCL's)	Mileage by Functional Class By Sheet 0502 6 - minor collector 4.600	Mileage by Town By Sheet WHITINGHAM - S05021321 4.6 of 4.6	DISTRICT 1	TOWN WHITINGHAM	Date: 10/17/17	ROUTE Min-0502 ETE mileage: 0.0 to 4.6
Speed Zones 25, 30, 35, 40, 45, 50, 55, 60, 65					Page Total Mileage: 4.600 mi		Page Total Mileage: 4.6 mi			