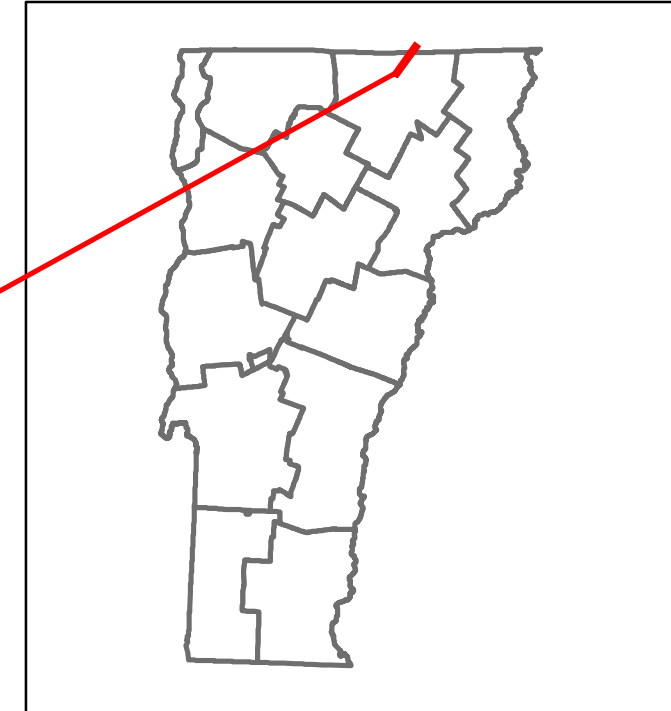
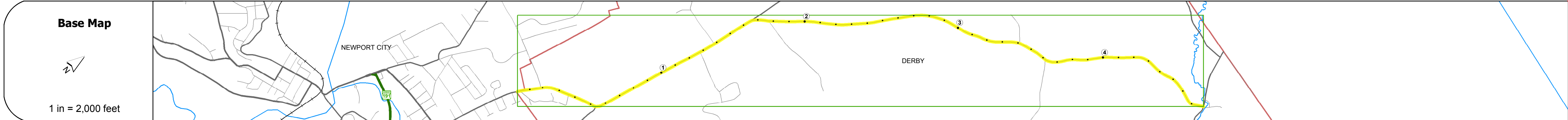


DISTRICT	TOWN	ROUTE
9	DERBY	Maj-0317



Maj-0317

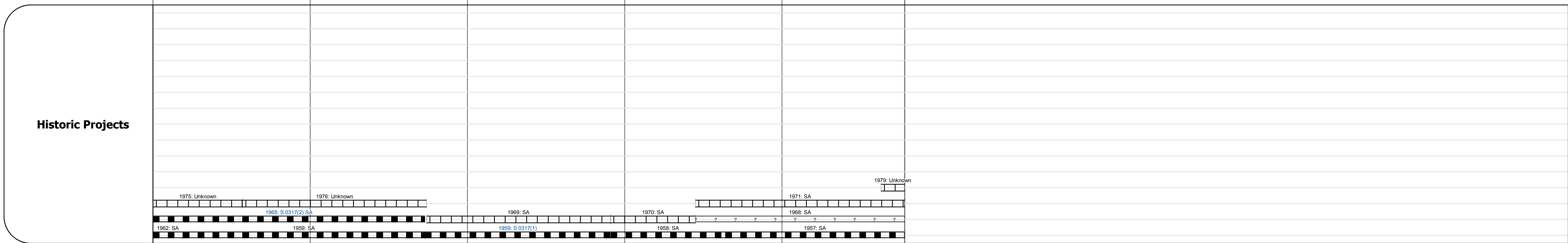


### STRUCTURE DESCRIPTIONS

Road Widths	Travellane	Roadway	Lane Count	Base	Subbase
				18" Gravel	

Curves	
--------	--

Grades	
--------	--



Maintenance Garage	
--------------------	--

Speed Zone	
------------	--

Functional Class	5
------------------	---

National Highway System	
-------------------------	--

Limited Access Highway	
------------------------	--

Traffic Counters	P320, P321
------------------	------------

Customer Service Level	
------------------------	--

AA DT Counts	2016: 2600, 3600, 920, 880; 2015: 2600, 3500, 900, 860; 2014: 2500, 3300, 860, 820; 2013: 2500, 3300, 860, 840; 2012: 2400, 3300, 860, 850
--------------	--

Crash Locations	2016, 2015, 2014, 2013, 2012
-----------------	------------------------------

Historic Projects	Functional Class	Curves	Road Widths	Crash Locations	Mileage by Functional Class By Sheet	Mileage by Town By Sheet
Unknown, Bituminous Concrete, Retreatment, Resurface, Bituminous Mix, Skippy Mix, Bituminous Seal	1- Interstate System, 2- Other, 3- Principal Arterial, 4- Minor Arterial, 5- Major Collector, 6- Minor Collector	Left, Right, grade up, grade down	(ft), Traffic Counters, AADT	Fatal, Injury, Property Damage Only, Unknown Crash Type	0317 5 - Major collector 4.780	DERBY - S03171007 4.78 of 4.78
Indicated plans available - <a href="http://vtransmap01.aot.state.vt.us/rp/cpr/D/webstore/">http://vtransmap01.aot.state.vt.us/rp/cpr/D/webstore/</a>	Speed Zones: 25, 30, 35, 40, 45, 50, 55, 60, 65			High Crash Locations (HCL's): 1-100, 101-200, 201-300, 301-400, 401-800	Page Total Mileage: 4.780 mi	Page Total Mileage: 4.78 mi

DISTRICT	TOWN	Date: 10/17/17	ROUTE
9	DERBY	1 of 1 TWN mileage: 0.0 to 4.78	Maj-0317 ETE mileage: 0.0 to 4.78