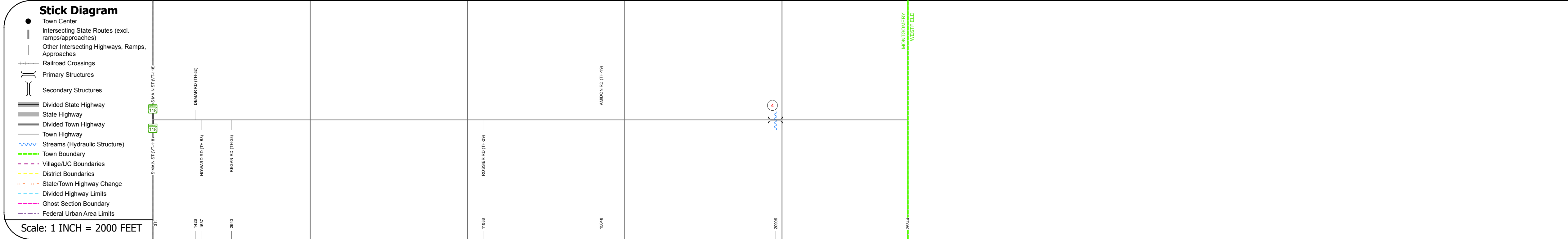
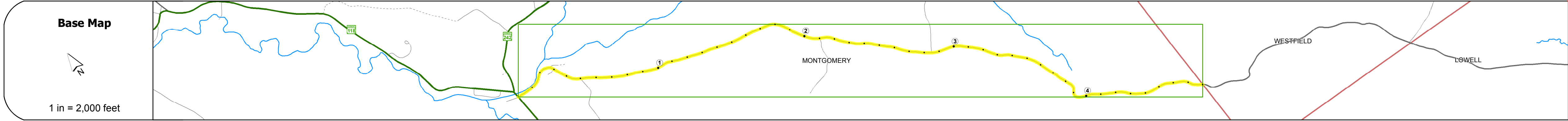

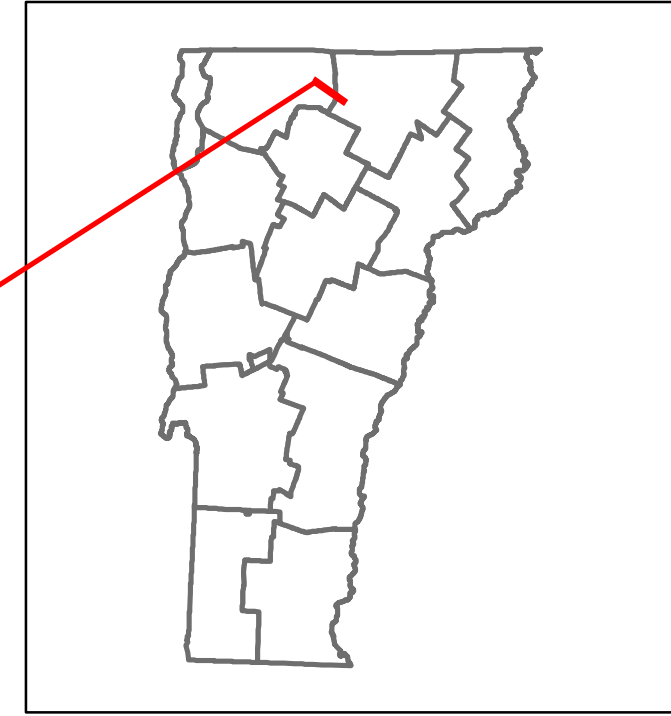


| | | |
|----------|------------|----------|
| DISTRICT | TOWN | ROUTE |
| 8 | MONTGOMERY | Maj-0308 |




STRUCTURE DESCRIPTIONS

Bridge 4:
Slab - 1927
Structure No. 200308000406102
Length: 23'
Width: 23.0'
Facility Carried: TR 02 FAS 308
Bridge Type: CONCRETE SLAB
Features Intersected: WADE BROOK
Maintenance/Ownership: Town

| Travellane | Roadway | Lane Count | Base | Subbase |
|------------|---------|------------|------|---------|
| 18 | 18 | 2 | | |

| Curves |
|--------|
| |

| Grades |
|--------|
| |



| Maintenance Garage |
|--------------------|
| |

| Speed Zone |
|------------|
| |

| Functional Class |
|------------------|
| 5 |

| National Highway System |
|-------------------------|
| |

| Limited Access Highway |
|------------------------|
| |

| Traffic Counters |
|------------------|
| F374 |

| Customer Service Level |
|------------------------|
| |

| Year | Left | Right |
|------|------|-------|
| 2016 | 410 | 240 |
| 2015 | 400 | 240 |
| 2014 | 380 | 230 |
| 2013 | 380 | 210 |
| 2012 | 380 | 190 |

| Year | Crash Locations |
|------|-----------------|
| 2016 | |
| 2015 | |
| 2014 | |
| 2013 | |
| 2012 | |

| | | | | | | | | | | |
|---|--|--|--|---|---|--|----------------------|---------------------------|-----------------------|--------------------------|
| Historic Projects Unknown, Retreatment, Resurface, Bituminous Mix, Skinny Mix, Bituminous Seal, Surface Treated Gravel, Plant Mix, Reclaimed Base and Bituminous Concrete | Functional Class 1- Interstate System, 2- Other Freeways and Expressways, 3- Principal Arterial, 4- Minor Arterial, 5- Major Collector, 6- Minor Collector | Curves Left (segress), Right, Grades: grade up, grade down | Road Widths (ft), Traffic Counters (counter ID), AADT (count) | Crash Locations Fatal, Injury, Property Damage Only, Unknown Crash Type, High Crash Locations (HCL's) | Mileage by Functional Class By Sheet 0308 5 - Major collector 4.800 | Mileage by Town By Sheet MONTGOMERY - S03080610 4.8 of 4.8 | DISTRICT 8 | TOWN MONTGOMERY | Date: 10/17/17 | ROUTE Maj-0308 |
| Page Total Mileage: 4.800 mi | | | | | | Page Total Mileage: 4.8 mi | | | | |