Route Log and Progress Chart

DRAFT

Please Note: Errors and Omissions May Exist.
Contact the VTrans Mapping Section with questions or concerns.

DISTRICT	TOWN	ROUTE
8	BERKSHIRE	Maj-0302

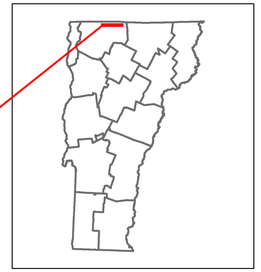

118

Base Map

N

1 in = 0.6 miles

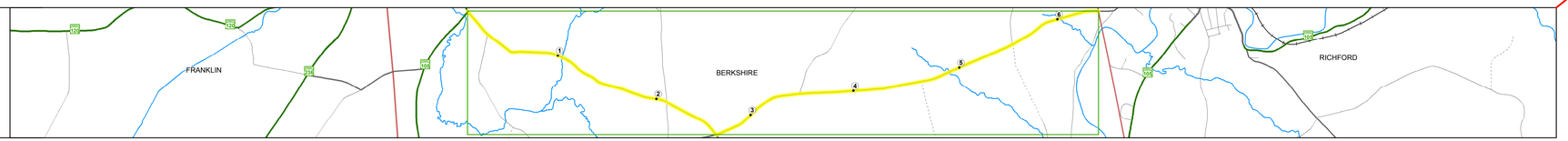

Stick Diagram

- Town Center
- Intersecting State Routes (excl. ramps/approaches)
- Other Intersecting Highways, Ramps, Approaches
- Railroad Crossings
- Primary Structures
- Secondary Structures
- Divided State Highway
- State Highway
- Divided Town Highway
- Town Highway
- Streams (Hydraulic Structure)
- Town Boundary
- Village/UC Boundaries
- District Boundaries
- State/Town Highway Change
- Divided Highway Limits
- Ghost Section Boundary
- Federal Urban Area Limits

Scale: 1 INCH = 2000 FEET

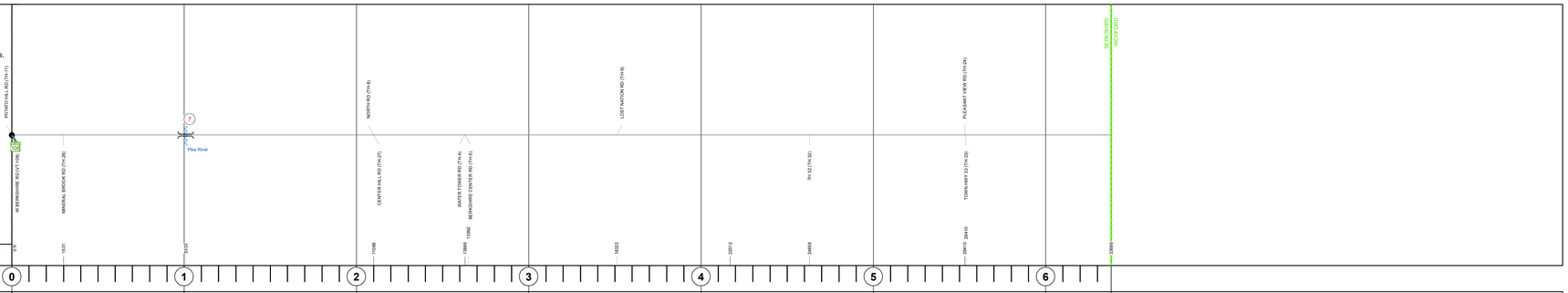

Road Widths

Travellane	20
Roadway	20
Lane Count	2
Base	
Subbase	

Curves

Grades

Historic Projects

1978: Unknown
1974: Unknown
1982: Unknown
1982: Unknown
1979: Unknown
1970: Unknown
1973: Unknown
1975: Unknown
1974: Unknown
1956: S 99(1)
1957: S 99(2)

Maintenance Garage

Speed Zone

Functional Class

5

National Highway System

Limited Access Highway

Traffic Counters

F308
F304

Customer Service Level

AADT Counts

2016	950	880
2015	930	860
2014	890	820
2013	870	820
2012	860	820

Crash Locations

2016
2015
2014
2013
2012

STRUCTURE DESCRIPTIONS

Bridge 7:
Stringer/multi-beam or girder - 1947
Structure No. 200302000706022
Length: 69'
Width: 24.9'
Facility Carried: TR 03 FAS 302
Bridge Type: ROLLED BEAM
Features Intersected: PIKE RIVER
Surface: Bituminous
Maintenance/Ownership: Town

Historic Projects

- Unknown
- Retreatment
- Resurface
- Bituminous Mix
- Skinny Mix
- Bituminous Seal
- Bituminous Concrete
- Bituminous Macadam
- Cold Plane and Bituminous Concrete
- Concrete
- Gravel
- Surface Treated Gravel
- Plant Mix
- Reclaimed Base and Bituminous Concrete

Indicated plans available - http://vtransmap01.aot.state.vt.us/rp/dpr/Diwebstore/

Functional Class

- 1 - Interstate System
- 2 - Other Freeways and Expressways
- 3 - Principal Arterial
- 4 - Minor Arterial
- 5 - Major Collector
- 6 - Minor Collector

Speed Zones

SPEED LIMIT 25, 30, 35, 40, 45, 50, 55, 60, 65

Curves

(degrees) Left, Right

Grades

(percent) grade up, grade down

Road Widths

(ft)

Traffic Counters

(counter ID)

AADT

(count)

Crash Locations

- Fatal
- Injury
- Property Damage Only
- Unknown Crash Type

High Crash Locations (HCL's)

HCL No.	
1 - 100	201 - 300
101 - 200	301 - 400
	401 - 800

Mileage by Functional Class By Sheet

0302	5 - Major Collector	6.380

Page Total Mileage: 6.380 mi

Mileage by Town By Sheet

BERKSHIRE - S03020602	6.38 of 6.38

Page Total Mileage: 6.38 mi

DISTRICT	TOWN	Date: 10/17/17	ROUTE
8	BERKSHIRE	1 of 1 TWN mileage: 0.0 to 6.38	Maj-0302 ETE mileage: 0.0 to 6.38

For More Information Contact - Vermont Agency of Transportation, Policy, Planning and Intermodal Development Division - Mapping Section, 1 National Life Drive, Montpelier, VT 05633-5001 Telephone: 802-828-2600.