

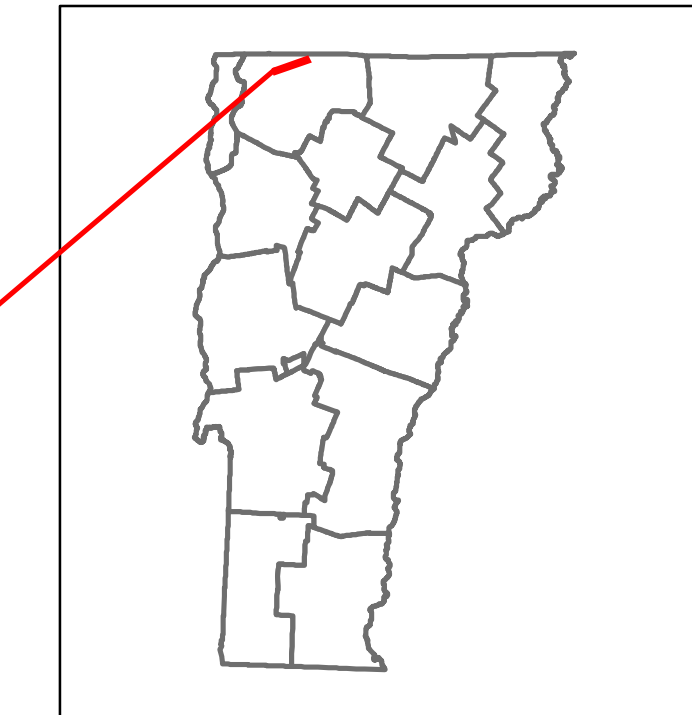


# Route Log and Progress Chart

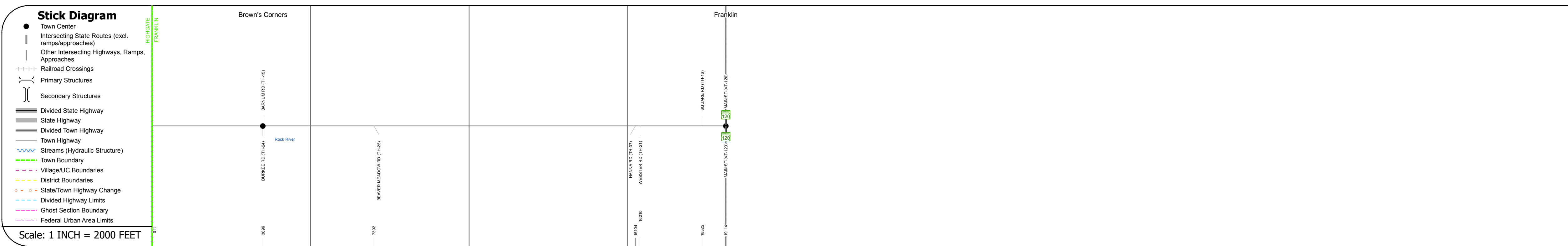
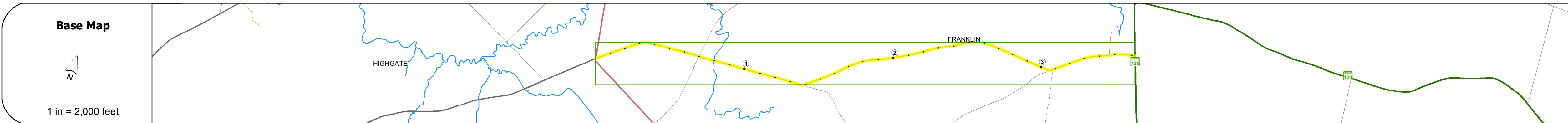
**DRAFT**

Please Note: Errors and Omissions May Exist.  
Contact the VTrans Mapping Section with questions or concerns.

DISTRICT	TOWN	ROUTE
8	FRANKLIN	Maj-0301



**Maj-0301**



## STRUCTURE DESCRIPTIONS

<b>Road Widths</b>	Travellane: 20 Roadway: 24 Lane Count: 2 Base: Subbase:
<b>Curves</b>	2.5, 2.8
<b>Grades</b>	
<b>Historic Projects</b>	<ul style="list-style-type: none"> <li>2007 STP RS 0301(1154)</li> <li>2004 STP 0301(115)</li> <li>1984 Unknown</li> <li>1972 Unknown</li> <li>0. SA</li> </ul>
<b>Maintenance Garage</b>	
<b>Speed Zone</b>	
<b>Functional Class</b>	5
<b>National Highway System</b>	
<b>Limited Access Highway</b>	
<b>Traffic Counters</b>	F357
<b>Customer Service Level</b>	
<b>AADT Counts</b>	2016: 840 2015: 820 2014: 780 2013: 800 2012: 820
<b>Crash Locations</b>	2016: [Crash Symbols] 2015: 2014: 2013: 2012:

<b>Historic Projects</b> Unknown, Bituminous Concrete, Retreatment, Resurface, Bituminous Mix, Skinny Mix, Bituminous Seal, Surface Treated Gravel, Plant Mix, Reclaimed Base and Bituminous Concrete, Concrete, Gravel	<b>Functional Class</b> 1- Interstate System, 2- Other Freeways and Expressways, 3- Principal Arterial, 4- Minor Arterial, 5- Major Collector, 6- Minor Collector	<b>Curves</b> Left (segress), Right, Grades: grade up, grade down	<b>Road Widths</b> (ft), <b>Traffic Counters</b> (counter ID), <b>AADT</b> (count)	<b>Crash Locations</b> Fatal, Injury, Property Damage Only, Unknown Crash Type, High Crash Locations (HCL's)	<b>Mileage by Functional Class By Sheet</b> 0301 5 - Major collector 3.620 <b>Page Total Mileage: 3.620 mi</b>	<b>Mileage by Town By Sheet</b> FRANKLIN - S03010607 3.62 of 3.62 <b>Page Total Mileage: 3.62 mi</b>	<b>DISTRICT</b> 8	<b>TOWN</b> FRANKLIN	<b>Date:</b> 10/17/17 <b>1 of 1</b> TWN mileage: 0.0 to 3.62	<b>ROUTE</b> Maj-0301 ETE mileage: 2.15 to 5.77
--	--	--	--	---	--	--	----------------------	-------------------------	--	---

For More Information Contact - Vermont Agency of Transportation, Policy, Planning and Intermodal Development Division - Mapping Section, 1 National Life Drive, Montpelier, VT 05633-5001 Telephone: 802-828-2600.