

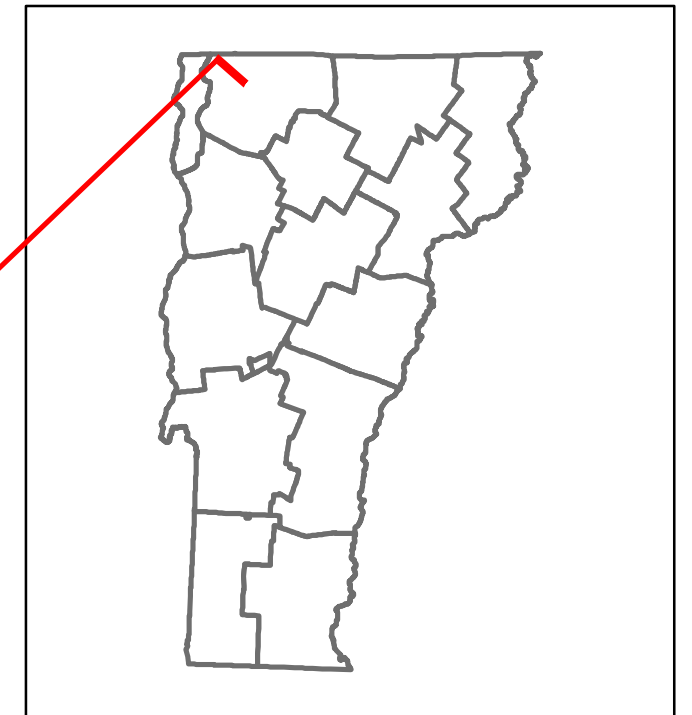


# Route Log and Progress Chart

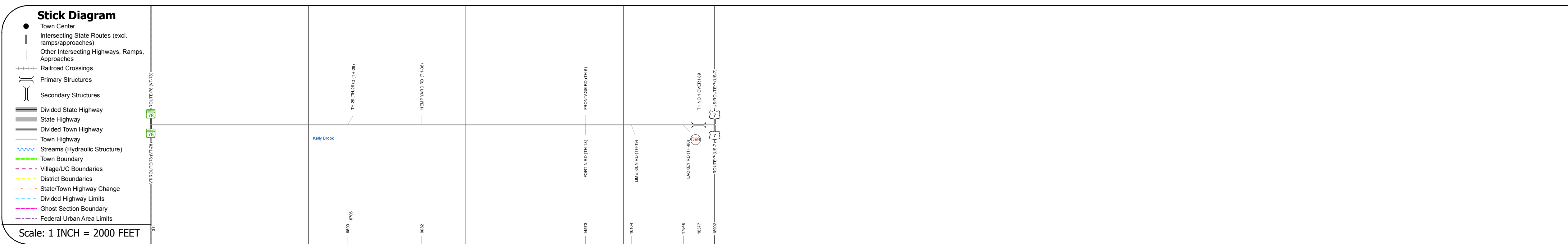
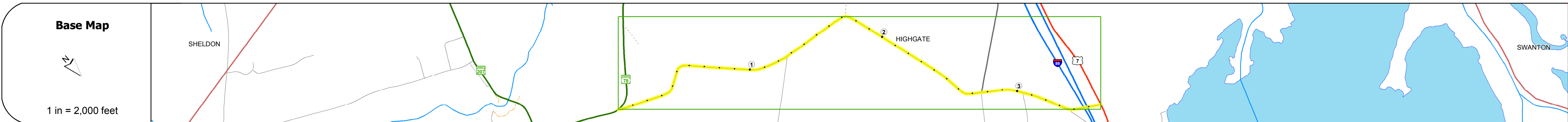
**DRAFT**

Please Note: Errors and Omissions May Exist.  
Contact the VTrans Mapping Section with questions or concerns.

DISTRICT	TOWN	ROUTE
8	HIGHGATE	Maj-0300



**Maj-0300**



### STRUCTURE DESCRIPTIONS

Bridge D99:  
Stringer/multi-beam or girder - 1965  
Structure No: 2006090D9906091  
Length: 285'  
Width: 29.4'  
Under Clearance: 16.33'  
Weight Limit: 0  
Facility Carried: TR 00TH1  
Bridge Type: 5 SPAN ROLLED BEAM  
Features Intersected: TH NO 1 OVER I 89  
Surface: Bituminous  
Maintenance/Ownership: State

Road Widths	Travellane	Roadway	Lane Count	Base	Subbase
	20	20	2	19	22

Curves	
--------	--

Grades	
--------	--

Historic Projects	
-------------------	--

Maintenance Garage	
--------------------	--

Speed Zone	
------------	--

Functional Class	5
------------------	---

National Highway System	
-------------------------	--

Limited Access Highway	
------------------------	--

Traffic Counters	F325
------------------	------

Customer Service Level	
------------------------	--

AAADT Counts	2016: 660
2015: 650	
2014: 620	
2013: 620	
2012: 620	

Crash Locations	2016: 1
2015: 1	
2014: 1	
2013: 1	
2012: 1	

<b>Historic Projects</b> Unknown, Retreatment, Resurface, Bituminous Mix, Skinny Mix, Bituminous Seal, Surface Treated, Gravel, Plant Mix, Reclaimed Base and Bituminous Concrete, Concrete	<b>Functional Class</b> 1- Interstate System, 2- Other Freeways and Expressways, 3- Principal Arterial, 4- Minor Arterial, 5- Major Collector, 6- Minor Collector	<b>Curves</b> Left (segress), Right <b>Grades</b> grade up, grade down	<b>Road Widths</b> (ft) <b>Traffic Counters</b> (counter ID) <b>AAADT</b> (count)	<b>Crash Locations</b> Fatal, Injury, Property Damage Only, Unknown Crash Type <b>High Crash Locations (HCL's)</b> HCL No. 201-300, 301-400, 401-800	<b>Mileage by Functional Class By Sheet</b> 0300 5 - Major collector 3.580	<b>Mileage by Town By Sheet</b> HIGHGATE - S03000609 3.58 of 3.58	<b>DISTRICT</b> 8	<b>TOWN</b> HIGHGATE	<b>Date:</b> 10/17/17	<b>ROUTE</b> Maj-0300 ETE mileage: 0.0 to 3.58
--	--	---	--	---	---	--	----------------------	-------------------------	-----------------------	--