

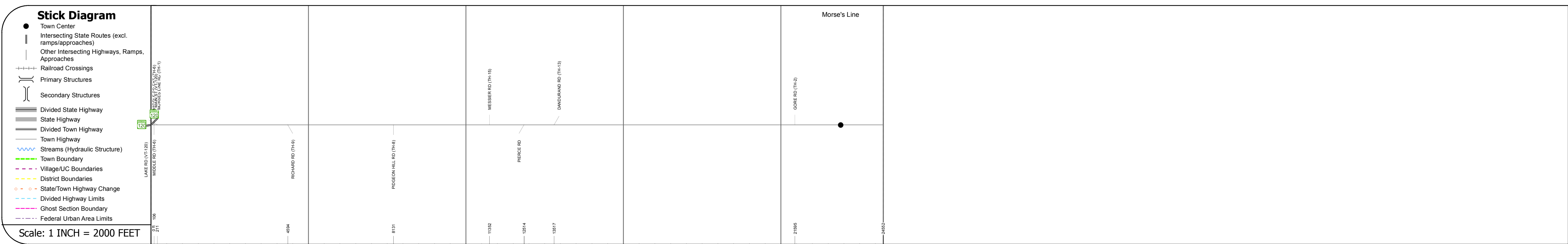
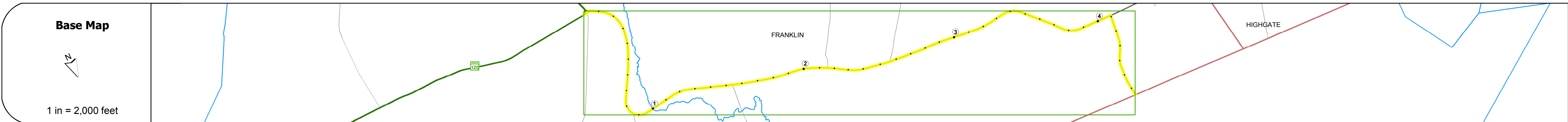
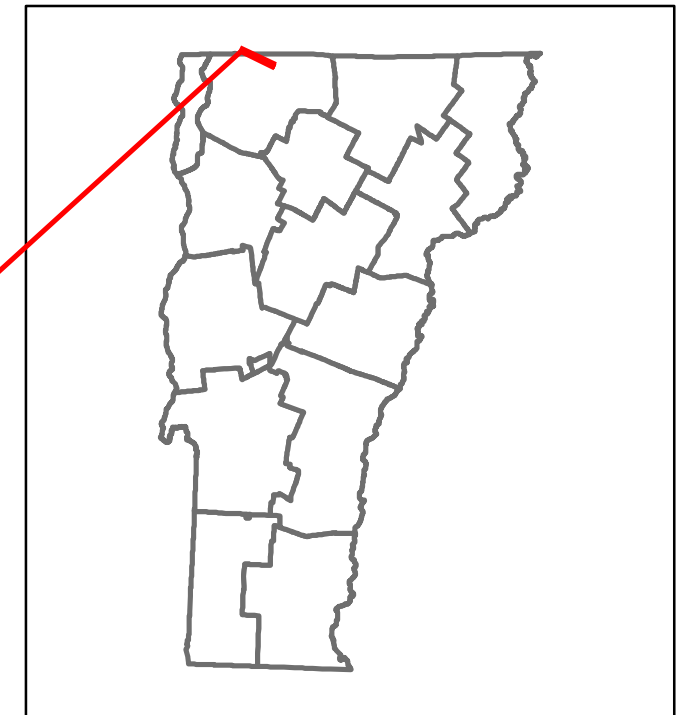


Route Log and Progress Chart

DRAFT

Please Note: Errors and Omissions May Exist.
Contact the VTrans Mapping Section with questions or concerns.

DISTRICT	TOWN	ROUTE
8	FRANKLIN	Maj-0299

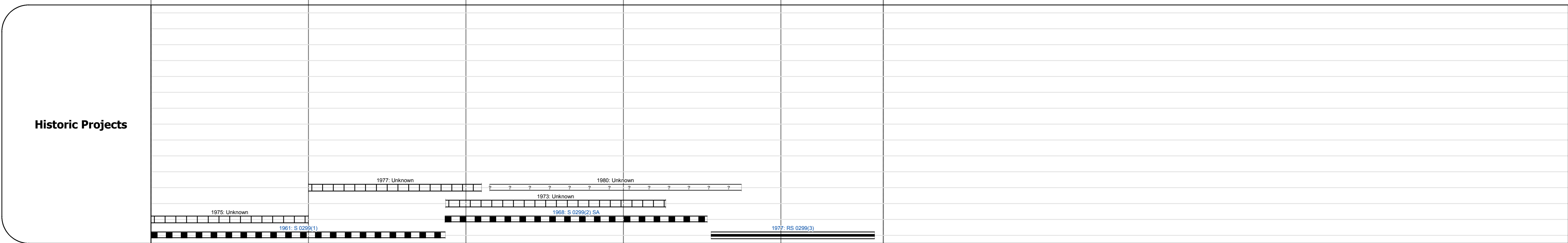


STRUCTURE DESCRIPTIONS

0	1	2	3	4
Travellane				
Roadway				
Lane Count				
Base				
Subbase				

0	1	2	3	4
Curves				

0	1	2	3	4
Grades				



0	1	2	3	4
Maintenance Garage				

0	1	2	3	4
Speed Zone				

0	1	2	3	4
Functional Class				

0	1	2	3	4
National Highway System				

0	1	2	3	4
Limited Access Highway				

0	1	2	3	4
Traffic Counters				

0	1	2	3	4
Customer Service Level				

Year	0	1	2	3	4
2016	570		460		110
2015	560		450		110
2014	530		430		100
2013	530		430		
2012	530		430		

Year	0	1	2	3	4
2016					
2015					
2014					
2013					
2012					

Historic Projects Unknown, Retreatment, Resurface, Bituminous Mix, Skinny Mix, Bituminous Seal, Bituminous Concrete, Surface Treated Gravel, Plant Mix, Reclaimed Base and Bituminous Concrete	Functional Class 1 - Interstate System, 2 - Other Freeways and Expressways, 3 - Principal Arterial, 4 - Minor Arterial, 5 - Major Collector, 6 - Minor Collector	Curves Left (segress), Right, Grades: grade up, grade down	Road Widths (ft), Traffic Counters (counter ID), AADT (count)	Crash Locations Fatal, Injury, Property Damage Only, Unknown Crash Type, High Crash Locations (HCL's)	Mileage by Functional Class By Sheet 0299 5 - Major collector 4.650	Mileage by Town By Sheet FRANKLIN - S02990607 4.65 of 4.65
--	--	--	--	---	---	--

DISTRICT	TOWN	Date: 10/17/17	ROUTE
8	FRANKLIN	1 of 1 ETE mileage: 0.0 to 4.65	Maj-0299 ETE mileage: 0.0 to 4.65