Route Log and Progress Chart

DRAFT

Please Note: Errors and Omissions May Exist.
Contact the VTrans Mapping Section with questions or concerns.

DISTRICT	TOWN	ROUTE
8	FAIRFIELD	Maj-0281

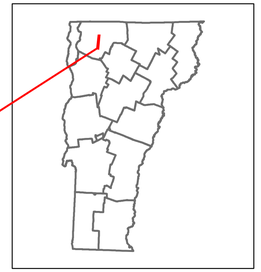

Maj-0281

Base Map

1 in = 2,000 feet

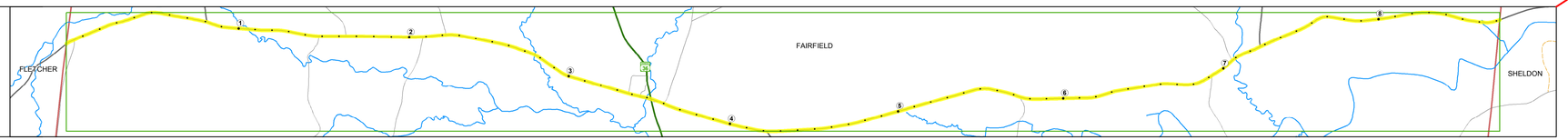

Stick Diagram

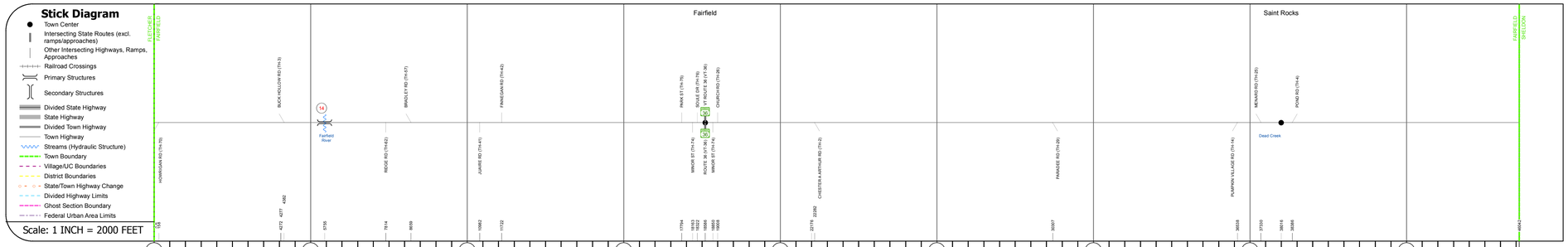

Road Widths



Curves

Grades

Historic Projects

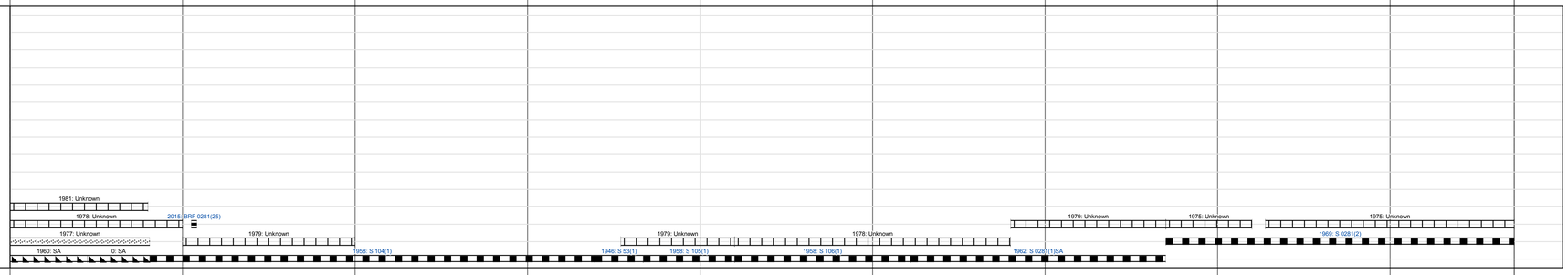

Maintenance Garage

Speed Zone

Functional Class

5

National Highway System

Limited Access Highway

Traffic Counters

F353 F351 F055 F352

Customer Service Level

AADT Counts

2016	450	660	1400	1000	830
2015	440	650	1400	1000	810
2014	420	620	1300	970	770
2013	410	610	1300	970	770
2012	400	590	1400	970	770

Crash Locations

2016
2015
2014
2013
2012

STRUCTURE DESCRIPTIONS

Bridge 14:
Slab - 2015
Structure No. 200281001406052
Length: 44'
Width: 23.9'
Facility Carried: TR 01 FAS 281
Bridge Type: PRESTRESSED SLAB
Features Intersected: FAIRFIELD RIVER
Surface: Bituminous
Maintenance/Ownership: Town

Historic Projects

Unknown, Retreatment, Resurface, Bituminous Mix, Skinny Mix, Bituminous Seal, Bituminous Concrete, Bituminous Macadam, Cold Plane and Bituminous Concrete, Concrete, Gravel, Surface Treated Gravel, Plant Mix, Reclaimed Base and Bituminous Concrete

Indicated plans available - http://vtransmap01.aot.state.vt.us/rp/dpr/Diwebstore/

Functional Class

1 - Interstate System; 2 - Other Freeways and Expressways; 3 - Principal Arterial; 4 - Minor Arterial; 5 - Major Collector; 6 - Minor Collector

Speed Zones

25 30 35 40 45 50 55 60 65

Curves

(degrees) Left, Right

Grades

(percent) grade up, grade down

Road Widths

(ft)

Traffic Counters

(counter ID)

AADT

(count)

Crash Locations

Fatal, Property Damage Only, Injury, Unknown Crash Type

High Crash Locations (HCL's)

HCL No.: 1 - 100, 101 - 200, 201 - 300, 301 - 400, 401 - 800

Mileage by Functional Class By Sheet

0281	5 - Major Collector	8.720

Page Total Mileage: 8.720 mi

Mileage by Town By Sheet

FAIRFIELD - S02810605	8.72 of 8.72

Page Total Mileage: 8.72 mi

DISTRICT	TOWN	Date: 10/17/17	ROUTE
8	FAIRFIELD	1 of 1 TWN mileage: 0.0 to 8.72	Maj-0281 ETE mileage: 6.23 to 14.95

For More Information Contact - Vermont Agency of Transportation, Policy, Planning and Intermodal Development Division - Mapping Section, 1 National Life Drive, Montpelier, VT 05633-5001 Telephone: 802-828-2600.