

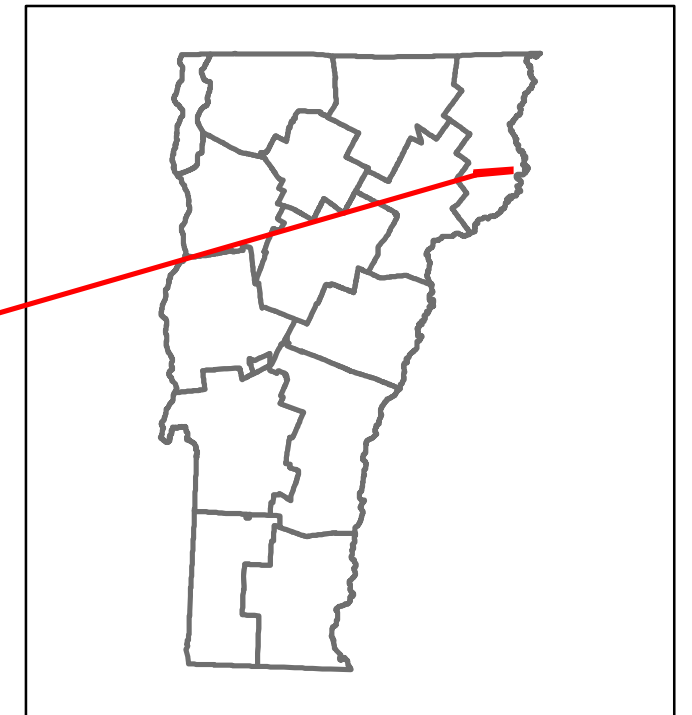


Route Log and Progress Chart

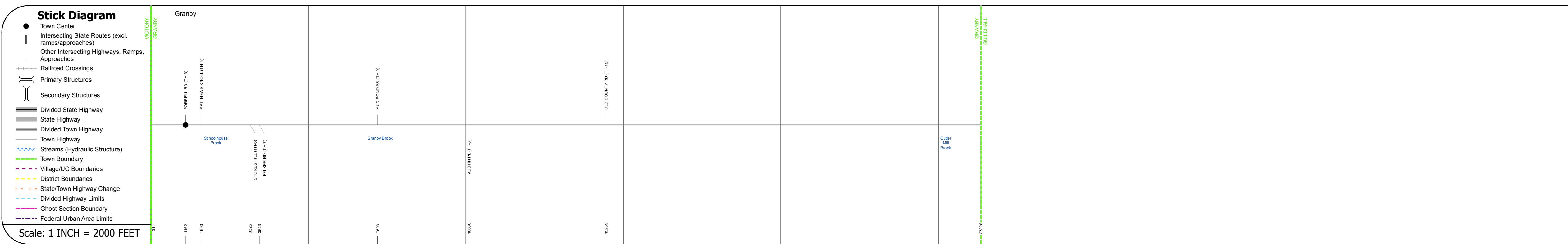
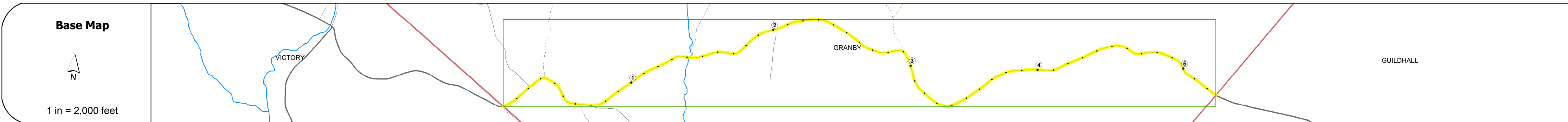
DRAFT

Please Note: Errors and Omissions May Exist.
Contact the VTrans Mapping Section with questions or concerns.

DISTRICT	TOWN	ROUTE
7	GRANBY	Maj-0277



Maj-0277



STRUCTURE DESCRIPTIONS

	0	1	2	3	4	5
Road Widths						
Travellane						
Roadway						
Lane Count						
Base						
Subbase						
Curves						
Grades						
Historic Projects						
Maintenance Garage						
Speed Zone						
Functional Class				5		
National Highway System						
Limited Access Highway						
Traffic Counters						
Customer Service Level						
AADT Counts						
2016	150					90
2015	150					90
2014	140					90
2013	150					110
2012	170					120
Crash Locations						
2016						
2015						
2014						
2013						
2012						

Historic Projects Unknown, Bituminous Concrete, Retreatment, Resurface, Bituminous Mix, Skiny Mix, Bituminous Seal, Surface Treated Gravel, Plant Mix, Reclaimed Base and Bituminous Concrete, Concrete, Gravel	Functional Class 1- Interstate System, 2- Other Freeways and Expressways, 3- Principal Arterial, 4- Minor Arterial, 5- Major Collector, 6- Minor Collector	Curves Left (segress), Right, Grades: grade up, grade down	Road Widths (ft), Traffic Counters (counter ID), AADT (count)	Crash Locations Fatal, Injury, Property Damage Only, Unknown Crash Type, High Crash Locations (HCL's)	Mileage by Functional Class By Sheet 0277 5 - Major collector 5.270	Mileage by Town By Sheet GRANBY - S02770510 5.27 of 5.27	DISTRICT 7	TOWN GRANBY	Date: 10/17/17	ROUTE Maj-0277
					Page Total Mileage: 5.270 mi	Page Total Mileage: 5.27 mi	1 of 1 TWN mileage: 0.0 to 5.27	ETE mileage: 11.41 to 16.68		

For More Information Contact - Vermont Agency of Transportation, Policy, Planning and Intermodal Development Division - Mapping Section, 1 National Life Drive, Montpelier, VT 05633-5001 Telephone: 802-828-2600.