

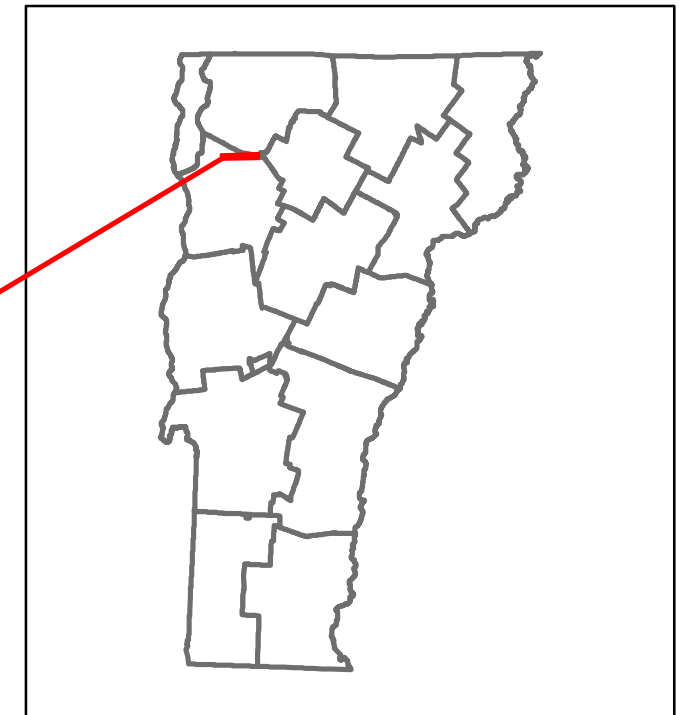


# Route Log and Progress Chart

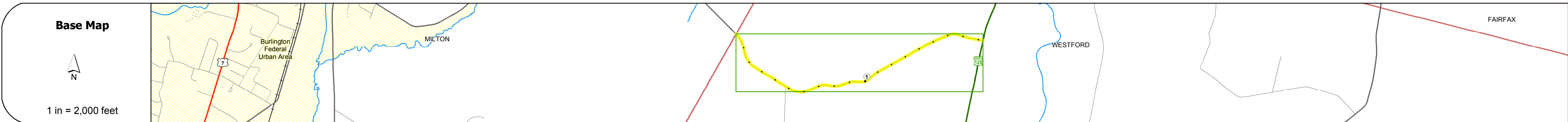
**DRAFT**

Please Note: Errors and Omissions May Exist.  
Contact the VTrans Mapping Section with questions or concerns.

DISTRICT	TOWN	ROUTE
8	WESTFORD	Maj-0276



**Maj-0276**



<b>Road Widths</b>	Travellane	20
	Roadway	24
	Lane Count	2
	Base	
	Subbase	

<b>Curves</b>	
---------------	--

<b>Grades</b>	
---------------	--



<b>Maintenance Garage</b>	
---------------------------	--

<b>Speed Zone</b>	
-------------------	--

<b>Functional Class</b>	5
-------------------------	---


<b>National Highway System</b>	
--------------------------------	--

<b>Limited Access Highway</b>	
-------------------------------	--

<b>Traffic Counters</b>	
-------------------------	--

<b>Customer Service Level</b>	
-------------------------------	--

<b>AADT Counts</b>	2016	2400
	2015	2400
	2014	2300
	2013	2300
	2012	2300



STRUCTURE DESCRIPTIONS	

<b>Historic Projects</b> Legend: Unknown, Bituminous Concrete, Retreatment, Resurface, Bituminous Mix, Skinny Mix, Bituminous Seal, Surface Treated Gravel, Plant Mix, Reclaimed Base and Bituminous Concrete.	<b>Functional Class</b> Legend: 1- Interstate System, 2- Other Freeways and Expressways, 3- Principal Arterial, 4- Minor Arterial, 5- Major Collector, 6- Minor Collector.	<b>Curves</b> Legend: Left (segress), Right, Grades: grade up, grade down.	<b>Road Widths</b> Legend: Traffic Counters (counter ID), AADT (count).	<b>Crash Locations</b> Legend: Fatal, Injury, Property Damage Only, Unknown Crash Type. High Crash Locations (HCL's) legend: 1-100, 101-200, 201-300, 301-400, 401-800.	<b>Mileage by Functional Class By Sheet</b> 0276 5 - Major collector 1.830		<b>Mileage by Town By Sheet</b> WESTFORD - S02760416 1.83 of 1.83		<b>DISTRICT</b> 8	<b>TOWN</b> WESTFORD	<b>Date:</b> 10/17/17	<b>ROUTE</b> Maj-0276 ETE mileage: 0.0 to 1.83
					<b>Page Total Mileage:</b> 1.830 mi		<b>Page Total Mileage:</b> 1.83 mi					