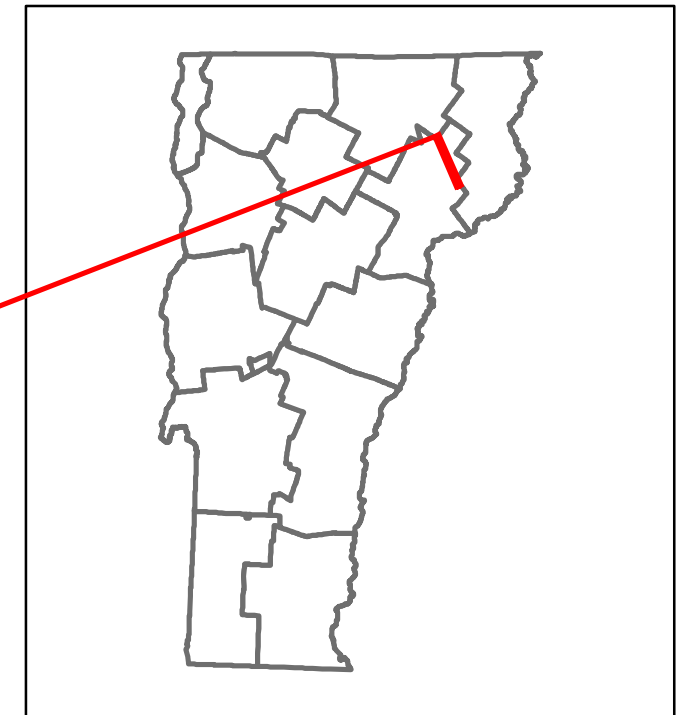

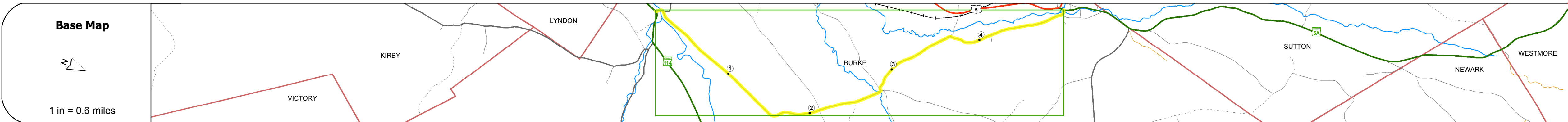


DISTRICT	TOWN	ROUTE
7	BURKE	Maj-0267



Maj-0267



STRUCTURE DESCRIPTIONS

Bridge 19:
Stringer/multi-beam or girder - 1939
Structure No: 200267001903022
Length: 59'
Width: 25.8'
Weight Limit: 0
Facility Carried: TR 06 FAS 267
Bridge Type: ROLLED BEAM
Features Intersected: EAST BRANCH PASSUMPSIC R
Surface: Bituminous
Maintenance/Ownership: Town

Road Widths	Travellane: 18, 18, 2, 19, 19
Curves	
Grades	
Historic Projects	
Maintenance Garage	
Speed Zone	
Functional Class	5
National Highway System	
Limited Access Highway	
Traffic Counters	C308, C302
Customer Service Level	
AADT Counts	2016: 820, 490; 2015: 800, 480; 2014: 760, 460; 2013: 760, 460; 2012: 760, 460
Crash Locations	

Historic Projects Unknown, Retreatment, Resurface, Bituminous Mix, Skinny Mix, Bituminous Seal, Bituminous Concrete, Surface Treated Gravel, Plant Mix, Reclaimed Base and Bituminous Concrete	Functional Class 1- Interstate System, 2- Other Freeways and Expressways, 3- Principal Arterial, 4- Minor Arterial, 5- Major Collector, 6- Minor Collector	Curves Left (segreg), Right Grades grade up, grade down	Road Widths (ft) Traffic Counters (counter ID) Crash Locations Fatal, Injury, Property Damage Only, Unknown Crash Type High Crash Locations (HCL's) HCL No. 201-300, 301-400, 401-800	Mileage by Functional Class By Sheet 0267 5 - Major collector 4.950 Page Total Mileage: 4.950 mi	Mileage by Town By Sheet BURKE - S02670302 4.95 of 4.95 Page Total Mileage: 4.95 mi	DISTRICT 7	TOWN BURKE	Date: 10/18/17 1 of 1 TWN mileage: 0.0 to 4.95 ETE mileage: 0.0 to 4.95	ROUTE Maj-0267 ETE mileage: 0.0 to 4.95
--	--	--	--	--	---	----------------------	----------------------	--	--