Route Log and Progress Chart

DRAFT

Please Note: Errors and Omissions May Exist.
Contact the VTrans Mapping Section with questions or concerns.

DISTRICT	TOWN	ROUTE
4	RANDOLPH	Maj-0264

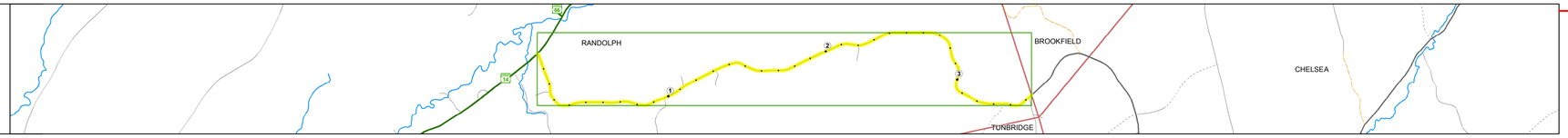

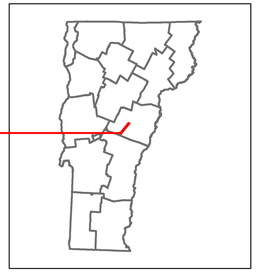

Maj-0264

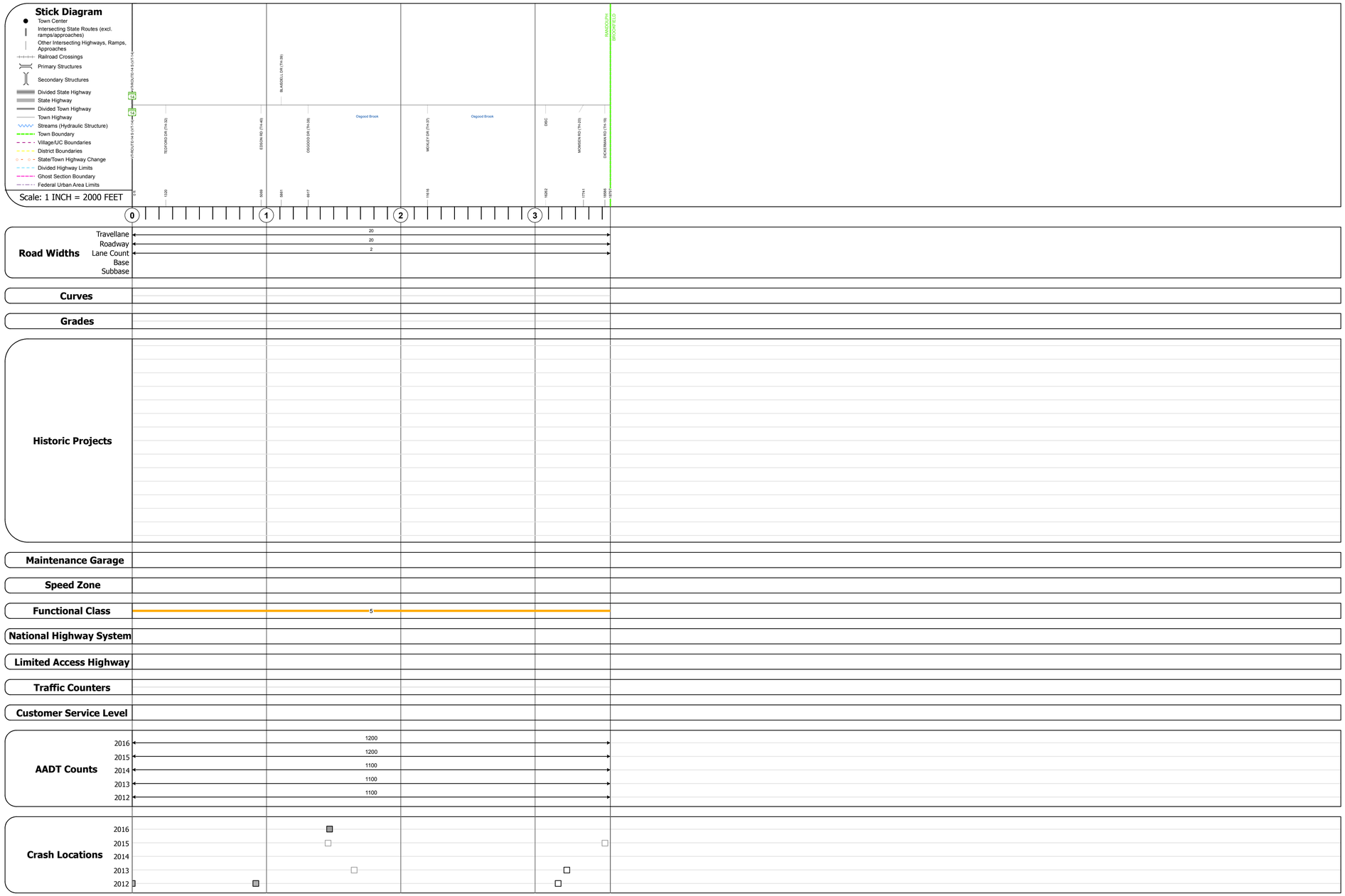

STRUCTURE DESCRIPTIONS

Historic Projects: Unknown; Retreatment; Resurface; Bituminous Mix; Skinny Mix; Bituminous Seal; Bituminous Concrete; Bituminous Macadam; Cold Plane and Bituminous Concrete; Concrete; Gravel; Surface Treated Gravel; Plant Mix; Reclaimed Base and Bituminous Concrete

Indicated plans available - http://vtransmap01.aot.state.vt.us/rp/dpr/DIwebstore/

Functional Class: 1 - Interstate System; 2 - Other Freeways and Expressways; 3 - Principal Arterial; 4 - Minor Arterial; 5 - Major Collector; 6 - Minor Collector

Speed Zones: 25, 30, 35, 40, 45, 50, 55, 60, 65

Curves: (degrees) Left, Right

Grades: (percent) grade up, grade down

Road Widths (ft)

Traffic Counters (counter ID)

AADT (count)

Crash Locations: Fatal; Injury; Property Damage Only; Unknown Crash Type

High Crash Locations (HCL's): HCL No.; 1 - 100; 101 - 200; 201 - 300; 301 - 400; 401 - 800

Mileage by Functional Class By Sheet

0264	5 - Major Collector	3.560

Page Total Mileage: 3.560 mi

Mileage by Town By Sheet

RANDOLPH - S02640909		3.56 of 3.56

Page Total Mileage: 3.56 mi

DISTRICT	TOWN	Date: 10/17/17	ROUTE
4	RANDOLPH	1 of 1 TWN mileage: 0.0 to 3.56	Maj-0264 ETE mileage: 0.0 to 3.56

For More Information Contact - Vermont Agency of Transportation, Policy, Planning and Intermodal Development Division - Mapping Section, 1 National Life Drive, Montpelier, VT 05633-5001 Telephone: 802-828-2600.