

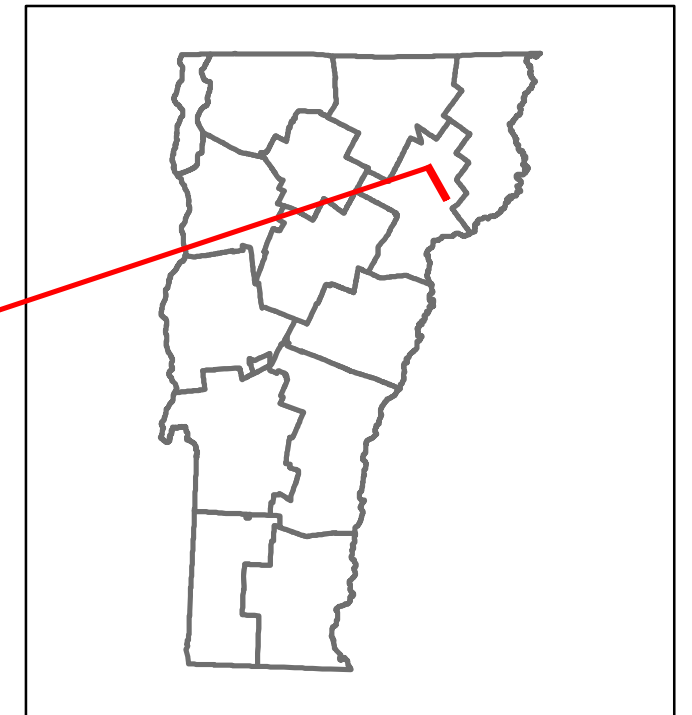


Route Log and Progress Chart


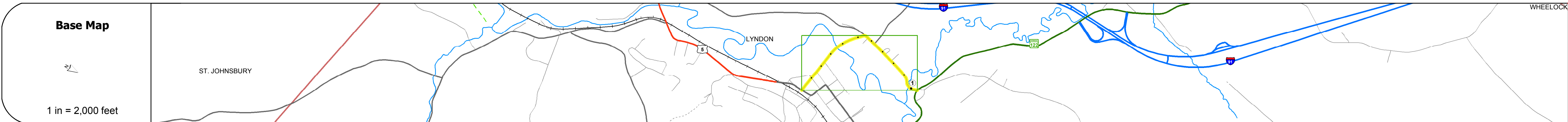
DRAFT

Please Note: Errors and Omissions May Exist.
Contact the VTrans Mapping Section with questions or concerns.

DISTRICT	TOWN	ROUTE
7	LYNDON	Maj-0260



Maj-0260



STRUCTURE DESCRIPTIONS	
Bridge 2:	Stringer/multi-beam or girder - 1961 Structure No. 200260000203072 Length: 172' Width: 30.5' Facility Carried: ALT VT 00122 ML Bridge Type: 3 - SPAN ROLLED BEAM Features Intersected: PASSUMPSIC RIVER Surface: Bituminous Maintenance/Ownership: Town
Bridge 4:	Stringer/multi-beam or girder - 1900 Structure No. 200260000403072 Length: 61' Height: 10.42' Width: 14.5' Weight Limit: 0 Facility Carried: ALT VT 00122 ML Bridge Type: STLBMQN PST COV BR Features Intersected: MILLER RUN 1 Covered: MILLER RUN Surface: Timber Maintenance/Ownership: Town

Road Widths	Travellane	Roadway	Lane Count	Base	Subbase
	26	22	22	26	21

Curves	4	30.1
--------	---	------

Grades	
--------	--



Maintenance Garage	
--------------------	--

Speed Zone	
------------	--

Functional Class	5
------------------	---

National Highway System	
-------------------------	--

Limited Access Highway	
------------------------	--

Traffic Counters	C148	C388	C248	C151
------------------	------	------	------	------

Customer Service Level	Class 1 Town Highway
------------------------	----------------------

ADT Counts	2016	2015	2014	2013	2012
	3500	3400	3200	3000	2800
	5800/4700	5700/4600	5400/4400	4900/3900	4400/3400

Crash Locations	HCL No. 500	HCL No. 101
2016	1	1
2015	0	0
2014	1	1
2013	1	1
2012	0	0

Historic Projects Unknown, Retreatment, Resurface, Bituminous Mix, Skinny Mix, Bituminous Seal, Bituminous Concrete, Surface Treated Gravel, Plant Mix, Reclaimed Base and Bituminous Concrete	Functional Class 1 - Interstate System, 2 - Other Freeways and Expressways, 3 - Principal Arterial, 4 - Minor Arterial, 5 - Major Collector, 6 - Minor Collector	Curves Left (segress), Right Grades grade up, grade down	Road Widths (ft) Traffic Counters (counter ID) ADT (count)	Crash Locations Fatal, Injury, Property Damage Only, Unknown Crash Type High Crash Locations (HCL's) HCL No. 1-100, 101-200, 201-300, 301-400, 401-800	Mileage by Functional Class By Sheet 0260 5 - Major collector 1.042	Mileage by Town By Sheet LYNDON - S02600307 1.042 of 1.042	DISTRICT 7	TOWN LYNDON	Date: 10/17/17 Page 1 of 1 TWN mileage: 0.0 to 1.042	ROUTE Maj-0260 ETE mileage: 0.0 to 1.042
--	--	---	--	---	---	--	----------------------	-----------------------	---	--