

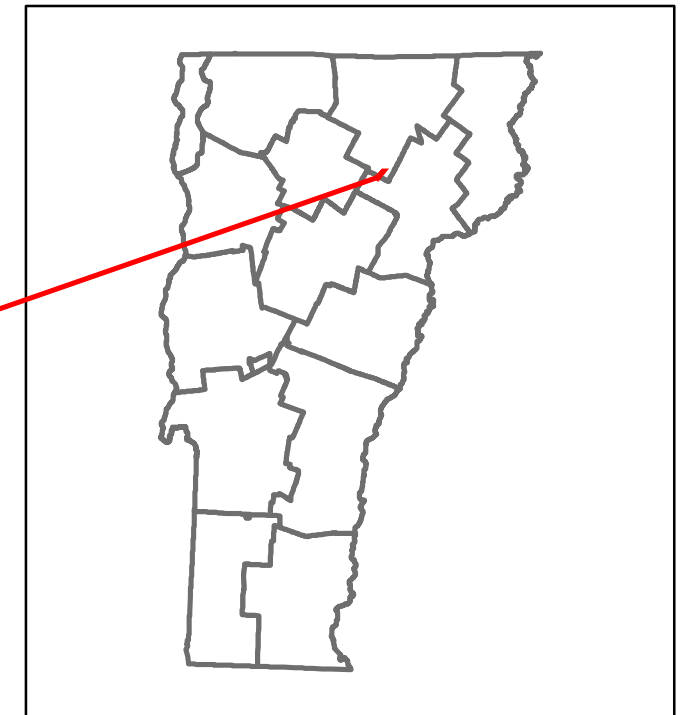


# Route Log and Progress Chart


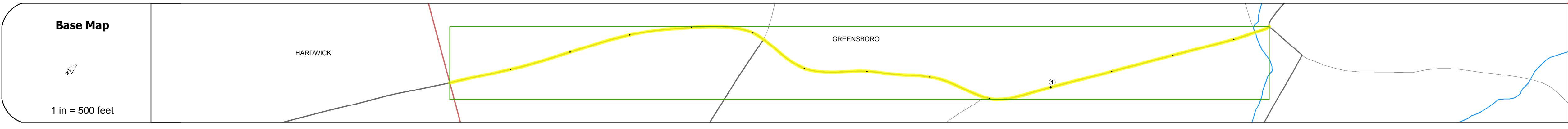
**DRAFT**

Please Note: Errors and Omissions May Exist.  
Contact the VTrans Mapping Section with questions or concerns.

|          |            |          |
|----------|------------|----------|
| DISTRICT | TOWN       | ROUTE    |
| 9        | GREENSBORO | Maj-0257 |



**Maj-0257**




## STRUCTURE DESCRIPTIONS

| Road Widths | Travellane | Roadway | Lane Count | Base | Subbase |
|-------------|------------|---------|------------|------|---------|
|             | 20         | 20      | 2          |      |         |

| Curves |
|--------|
|        |

| Grades |
|--------|
|        |



| Maintenance Garage |
|--------------------|
|                    |

| Speed Zone |
|------------|
|            |

| Functional Class |
|------------------|
| 5                |

| National Highway System |
|-------------------------|
|                         |

| Limited Access Highway |
|------------------------|
|                        |

| Traffic Counters |
|------------------|
| P343             |

| Customer Service Level |
|------------------------|
|                        |

| AA DT Counts | 2016 | 2015 | 2014 | 2013 | 2012 |
|--------------|------|------|------|------|------|
|              | 760  | 750  | 710  | 870  | 1000 |
|              |      |      |      |      | 1600 |

| Crash Locations | 2016 | 2015 | 2014 | 2013 | 2012 |
|-----------------|------|------|------|------|------|
|                 |      |      |      |      |      |

|  |  |  |   |  |  |  |                                    |                           |   |   |
|--|--|--|---|--|--|--|------------------------------------|---------------------------|---|---|
| <b>Historic Projects</b><br>Unknown, Retreatment, Resurface, Bituminous Mix, Skinny Mix, Bituminous Seal, Bituminous Concrete, Cold Plane and, Reclaimed Base and Bituminous Concrete, Surface Treated Gravel, Plant Mix, Concrete | <b>Functional Class</b><br>1- Interstate System, 2- Other Freeways and Expressways, 3- Principal Arterial, 4- Minor Arterial, 5- Major Collector, 6- Minor Collector | <b>Curves</b><br>Left (segress), Right, Grades: grade up, grade down | <b>Road Widths</b><br>Traffic Counters (counter ID), AADT (count) | <b>Crash Locations</b><br>Fatal, Injury, Property Damage Only, Unknown Crash Type, High Crash Locations (HCL's): 1-100, 101-200, 201-300, 301-400, 401-800 | <b>Mileage by Functional Class By Sheet</b><br>0257 5 - Major collector 1.36 | <b>Mileage by Town By Sheet</b><br>GREENSBORO - S02571009 1.36 of 1.36 | <b>DISTRICT</b><br>9               | <b>TOWN</b><br>GREENSBORO | <b>Date:</b> 10/17/17                     | <b>ROUTE</b><br>Maj-0257<br>ETE mileage: 5.205 to 6.565 |
|  |  |  |   |  | <b>Page Total Mileage: 1.36 mi</b>   |  | <b>Page Total Mileage: 1.36 mi</b> |                           | <b>1 of 1</b><br>TWN mileage: 0.0 to 1.36 |   |

For More Information Contact - Vermont Agency of Transportation, Policy, Planning and Intermodal Development Division - Mapping Section, 1 National Life Drive, Montpelier, VT 05633-5001 Telephone: 802-828-2600.