

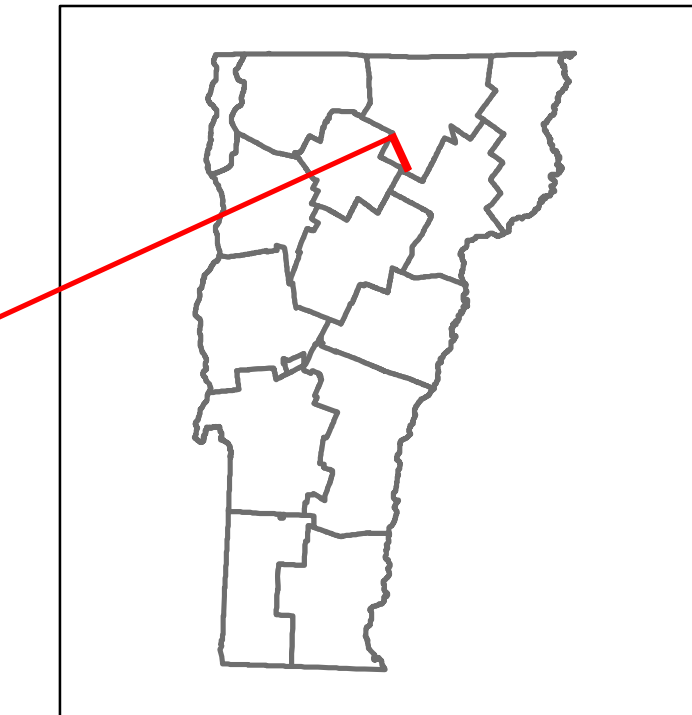


# Route Log and Progress Chart

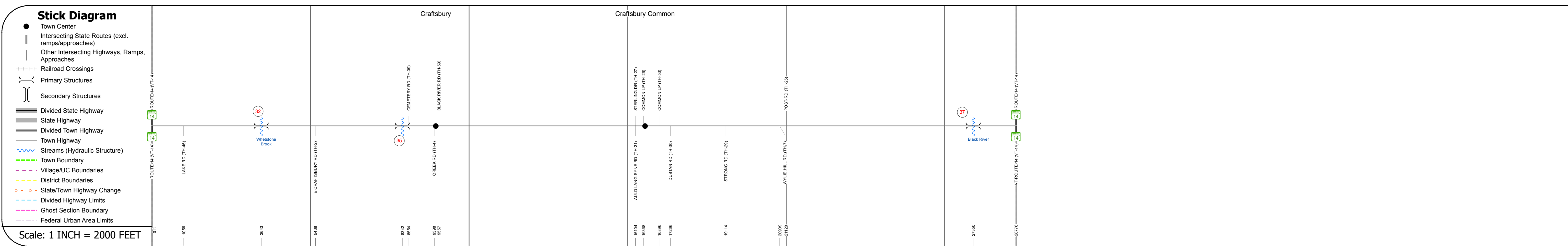
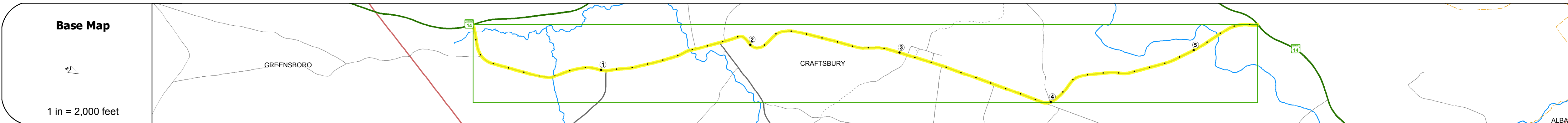
**DRAFT**

Please Note: Errors and Omissions May Exist.  
Contact the VTrans Mapping Section with questions or concerns.

DISTRICT	TOWN	ROUTE
9	CRAFTSBURY	Maj-0253



**Maj-0253**



### STRUCTURE DESCRIPTIONS

**Culvert 32:**  
Culvert - 1995  
Structure No: 200253003210062  
Length: 31'  
Width: 27.1'  
Facility Carried: TR 01 FAS 253  
Bridge Type: CONCRETE FRAME  
Features Intersected: WHETSTONE BROOK  
Maintenance/Ownership: Town

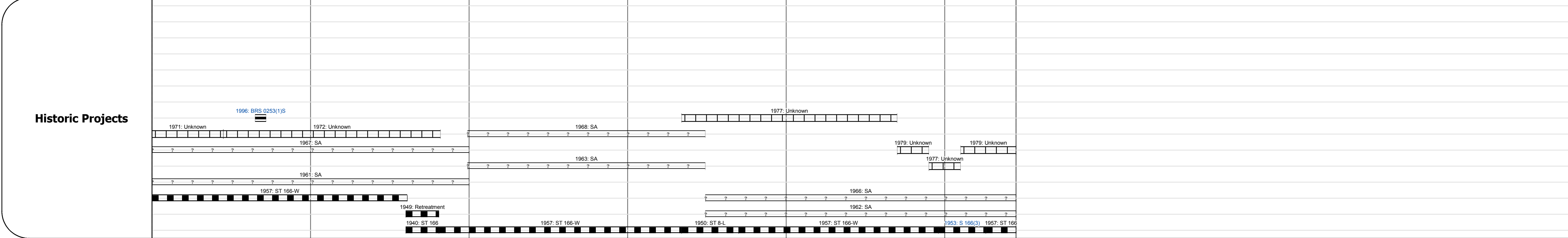
**Bridge 35:**  
Tee Beam - 1939  
Structure No: 200253003510062  
Length: 40'  
Width: 24.5'  
Facility Carried: TR 01 FAS 253  
Bridge Type: CONCRETE T-BEAM  
Features Intersected: BLACK RIVER  
Maintenance/Ownership: Town

**Bridge 37:**  
Stringer/multi-beam or girder - 1953  
Structure No: 200253003710062  
Length: 89'  
Width: 30.0'  
Facility Carried: TR 01 FAS 253  
Bridge Type: ROLLED BEAM  
Features Intersected: BLACK RIVER  
Surface: Bituminous  
Maintenance/Ownership: Town

Road Widths	Travellane	Roadway	Lane Count	Base	Subbase
	20	20	2	22	22

Curves	8
--------	---

Grades	
--------	--



Maintenance Garage	
--------------------	--

Speed Zone	
------------	--

Functional Class	5
------------------	---

National Highway System	
-------------------------	--

Limited Access Highway	
------------------------	--

Traffic Counters	P349, P352, P354
------------------	------------------

Customer Service Level	
------------------------	--

ADT Counts	2016: 760, 1200, 860, 640, 250 2015: 750, 1200, 840, 630, 250 2014: 710, 1100, 800, 600, 240 2013: 680, 1100, 800, 600, 240 2012: 640, 1100, 800, 600, 250
------------	--

Crash Locations	2016, 2015, 2014, 2013, 2012
-----------------	------------------------------

<b>Historic Projects</b> <ul style="list-style-type: none"> <li>Unknown</li> <li>Retreatment</li> <li>Resurface</li> <li>Bituminous Mix</li> <li>Skinny Mix</li> <li>Bituminous Seal</li> </ul>	<b>Functional Class</b> <ul style="list-style-type: none"> <li>1 - Interstate System</li> <li>2 - Other Freeways and Expressways</li> <li>3 - Principal Arterial</li> <li>4 - Minor Arterial</li> <li>5 - Major Collector</li> <li>6 - Minor Collector</li> </ul>	<b>Curves</b> <ul style="list-style-type: none"> <li>Left</li> <li>Right</li> </ul>	<b>Road Widths</b> <ul style="list-style-type: none"> <li>(ft)</li> </ul>	<b>Crash Locations</b> <ul style="list-style-type: none"> <li>Fatal</li> <li>Injury</li> <li>Property Damage Only</li> <li>Unknown Crash Type</li> </ul>	<b>Mileage by Functional Class By Sheet</b> 0253 5 - Major collector 5.450	<b>Mileage by Town By Sheet</b> CRAFTSBURY - S02531006 5.45 of 5.45	<b>DISTRICT</b> 9	<b>TOWN</b> CRAFTSBURY	<b>Date:</b> 10/17/17	<b>ROUTE</b> Maj-0253
<b>Speed Zones</b> 25 30 35 40 45 50 55 60 65	<b>Traffic Counters</b> (counter ID) AADT (count)	<b>Grades</b> grade up grade down	<b>High Crash Locations (HCL's)</b> HCL No. 1 - 100 101 - 200 201 - 300 301 - 400 401 - 800	<b>Page Total Mileage:</b> 5.450 mi	<b>Page Total Mileage:</b> 5.45 mi	<b>1 of 1</b> TWN mileage: 0.0 to 5.45	<b>ETE mileage:</b> 0.0 to 5.45			

For More Information Contact - Vermont Agency of Transportation, Policy, Planning and Intermodal Development Division - Mapping Section, 1 National Life Drive, Montpelier, VT 05633-5001 Telephone: 802-828-2600.