

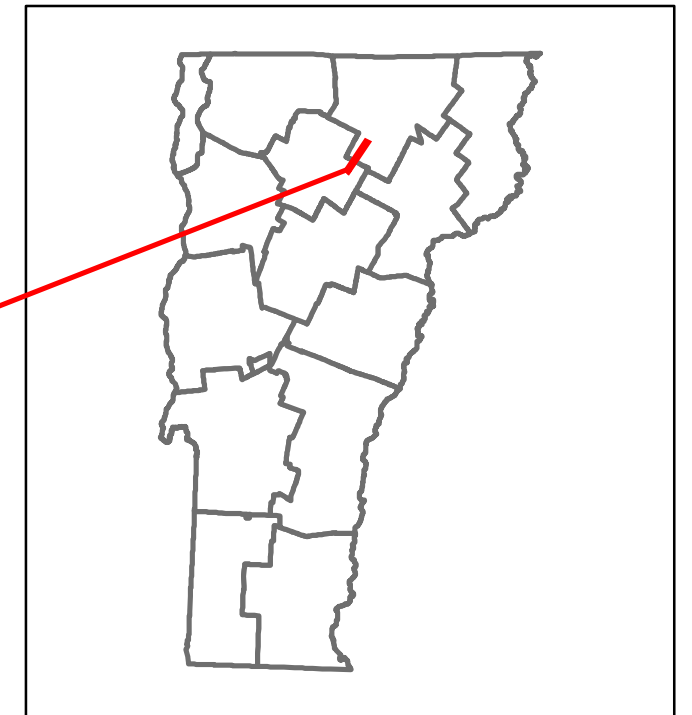


# Route Log and Progress Chart


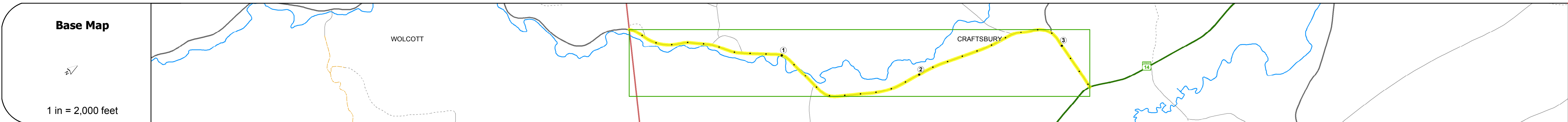
**DRAFT**

Please Note: Errors and Omissions May Exist.  
Contact the VTrans Mapping Section with questions or concerns.

DISTRICT	TOWN	ROUTE
9	CRAFTSBURY	Maj-0247




**Maj-0247**




## STRUCTURE DESCRIPTIONS

Bridge 6:  
Tee Beam - 1928  
Structure No: 200247000610062  
Length: 49'  
Width: 27.7'  
Facility Carried: TR 03 FAS 247  
Bridge Type: CONCRETE T-BEAM  
Features Intersected: WILD BR. LAMOILLE RIVER  
Surface: Bituminous  
Maintenance/Ownership: Town

Road Widths	Travellane	Roadway	Lane Count	Base	Subbase
			22		18" Gravel



Grades	
--------	--



Maintenance Garage	
--------------------	--

Speed Zone	
------------	--

Functional Class	5
------------------	---

National Highway System	
-------------------------	--

Limited Access Highway	
------------------------	--

Traffic Counters	P551
------------------	------

Customer Service Level	
------------------------	--

AADT Counts	2016: 1400
2015: 1400	
2014: 1300	
2013: 1300	
2012: 1200	

Crash Locations	2016: 1
2015: 1	
2014: 0	
2013: 0	
2012: 0	

<b>Historic Projects</b> Unknown, Bituminous Concrete, Retreatment, Resurface, Bituminous Mix, Skinny Mix, Bituminous Seal, Surface Treated Gravel, Plant Mix, Reclaimed Base and Bituminous Concrete	<b>Functional Class</b> 1- Interstate System, 2- Other Freeways and Expressways, 3- Principal Arterial, 4- Minor Arterial, 5- Major Collector, 6- Minor Collector	<b>Curves</b> Left (segreg), Right, Grades: grade up, grade down	<b>Road Widths</b> (ft), Traffic Counters (counter ID), AADT (count)	<b>Crash Locations</b> Fatal, Injury, Property Damage Only, Unknown Crash Type, High Crash Locations (HCL's)	<b>Mileage by Functional Class By Sheet</b> 0247 5 - Major collector 3.320	<b>Mileage by Town By Sheet</b> CRAFTSBURY - S02471006 3.32 of 3.32	<b>DISTRICT</b> 9	<b>TOWN</b> CRAFTSBURY	<b>Date:</b> 10/17/17	<b>ROUTE</b> Maj-0247 ETE mileage: 5.25 to 8.57
<b>Page Total Mileage: 3.320 mi</b>						<b>Page Total Mileage: 3.32 mi</b>				

For More Information Contact - Vermont Agency of Transportation, Policy, Planning and Intermodal Development Division - Mapping Section, 1 National Life Drive, Montpelier, VT 05633-5001 Telephone: 802-828-2600.