

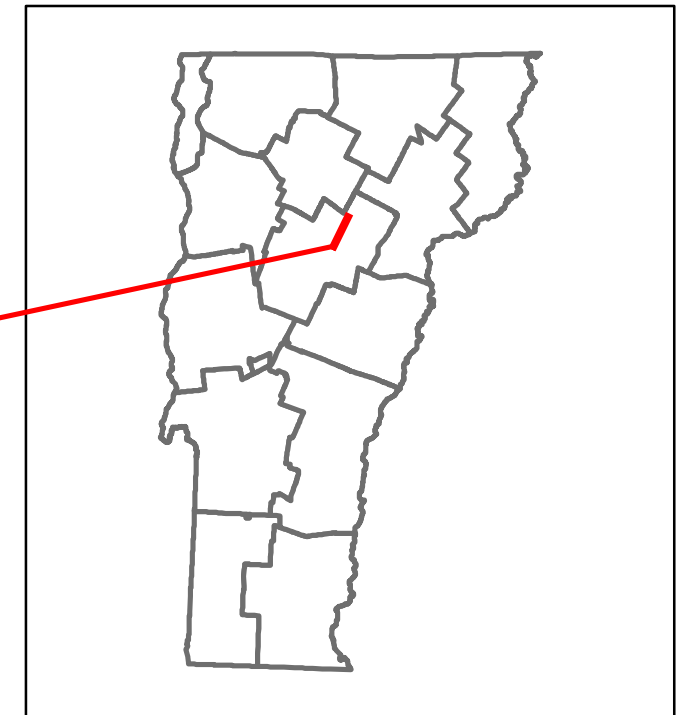


Route Log and Progress Chart


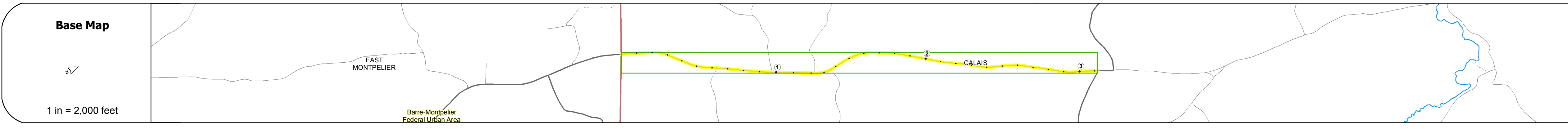
DRAFT

Please Note: Errors and Omissions May Exist.
Contact the VTrans Mapping Section with questions or concerns.

DISTRICT	TOWN	ROUTE
7	CALAIS	Maj-0243



Maj-0243



STRUCTURE DESCRIPTIONS

Scale: 1 INCH = 2000 FEET	0	1	2	3
Travellane				
Roadway				
Lane Count				
Base				
Subbase	18" - 18" Gravel		18" Gravel	

Curves				
--------	--	--	--	--

Grades				
--------	--	--	--	--

Historic Projects	1988: Unknown			
	1981: Unknown			
	1972: Unknown			
	1963: S 0243(1) Part 2			
	1963: S 0243(1)			
	1971: SA			

Maintenance Garage				
--------------------	--	--	--	--

Speed Zone				
------------	--	--	--	--

Functional Class	5			
------------------	---	--	--	--

National Highway System				
-------------------------	--	--	--	--

Limited Access Highway				
------------------------	--	--	--	--

Traffic Counters		W211		
------------------	--	------	--	--

Customer Service Level				
------------------------	--	--	--	--

AADT Counts	2016	810		
	2015	790		
	2014	750		
	2013	900		
	2012	1100		

Crash Locations	2016			
	2015			
	2014			
	2013			
	2012			

Historic Projects Unknown, Retreatment, Resurface, Bituminous Mix, Skiny Mix, Bituminous Seal, Surface Treated Gravel, Plant Mix, Reclaimed Base and Bituminous Concrete	Functional Class 1- Interstate System, 2- Other Freeways and Expressways, 3- Principal Arterial, 4- Minor Arterial, 5- Major Collector, 6- Minor Collector	Curves Left (segreg), Right Grades grade up, grade down	Road Widths (ft) Traffic Counters (counter ID) AADT (count)	Crash Locations Fatal, Injury, Property Damage Only, Unknown Crash Type High Crash Locations (HCL's) HCL No. 201-300, 301-400, 401-800 1-100, 101-200	Mileage by Functional Class By Sheet 0243 5 - Major collector 3.120 Page Total Mileage: 3.120 mi	Mileage by Town By Sheet CALAIS - S02431205 3.12 of 3.12 Page Total Mileage: 3.12 mi	DISTRICT 7	TOWN CALAIS	Date: 10/17/17 1 of 1 TWN mileage: 0.0 to 3.12 ETE mileage: 1.32 to 4.44	ROUTE Maj-0243
--	--	--	---	---	--	--	----------------------	-----------------------	---	--------------------------

For More Information Contact - Vermont Agency of Transportation, Policy, Planning and Intermodal Development Division - Mapping Section, 1 National Life Drive, Montpelier, VT 05633-5001 Telephone: 802-828-2600.