

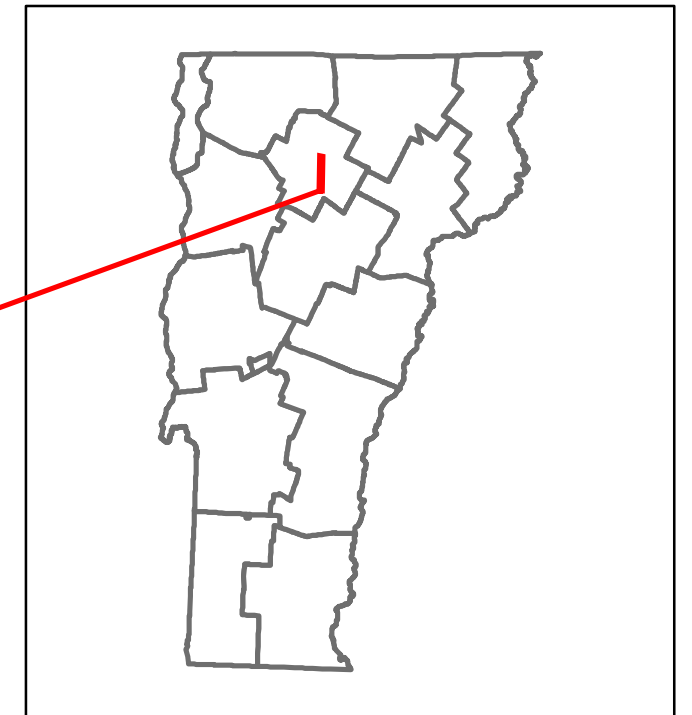


Route Log and Progress Chart

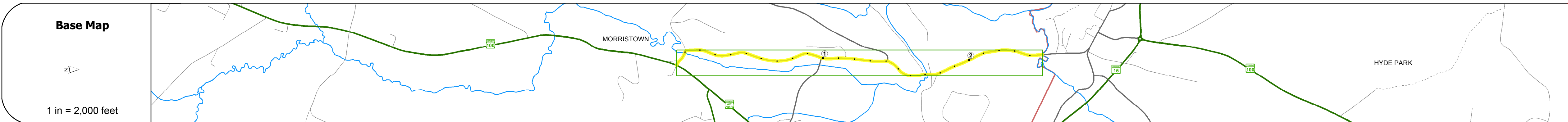
DRAFT

Please Note: Errors and Omissions May Exist.
Contact the VTrans Mapping Section with questions or concerns.

DISTRICT	TOWN	ROUTE
8	MORRISTOWN	Maj-0239



Maj-0239



STRUCTURE DESCRIPTIONS

Bridge 7:
Stringer/multi-beam or girder - 1949
Structure No: 200239000708072
Length: 84'
Width: 30.5'
Facility Carried: TR 02 FAS 239
Bridge Type: ROLLED BEAM
Features Intersected: RYDER BROOK
Surface: Bituminous
Maintenance/Ownership: Town

Bridge 8:
Truss - thru - 1928
Structure No: 200239000808072
Length: 124'
Width: 19.8'
Height: 14.67'
Weight Limit: 05
Facility Carried: TR 02 FAS 239
Bridge Type: STEEL THRU TRUSS
Features Intersected: LAMOILLE RIVER
Maintenance/Ownership: Town

Road Widths	Travellane	Roadway	Lane Count	Base	Subbase
	20	24	2		

Curves

Grades



Maintenance Garage

Speed Zone

Functional Class
5


National Highway System

Limited Access Highway

Traffic Counters
L312, L314

Customer Service Level

ADT Counts	2016	2015	2014	2013	2012
2900	2800	2700	2700	2700	2900
2100	2100	2000	2000	1900	2100
3600	3500	3300	3200	3000	3600
3300	3200	3000	2700	2500	3300



Historic Projects	Functional Class	Curves	Road Widths	Crash Locations	Mileage by Functional Class By Sheet	Mileage by Town By Sheet	DISTRICT	TOWN	Date: 10/17/17	ROUTE
Unknown, Bituminous Concrete, etc.	1- Interstate System, 2- Other, etc.	Left, Right, grade up, grade down	(ft), Traffic Counters	Fatal, Injury, Property Damage Only	0239 5 - Major collector 2.480	MORRISTOWN - S02390807 2.48 of 2.48	8	MORRISTOWN	1 of 1 TWN mileage: 0.0 to 2.48	Maj-0239 ETE mileage: 0.0 to 2.48