

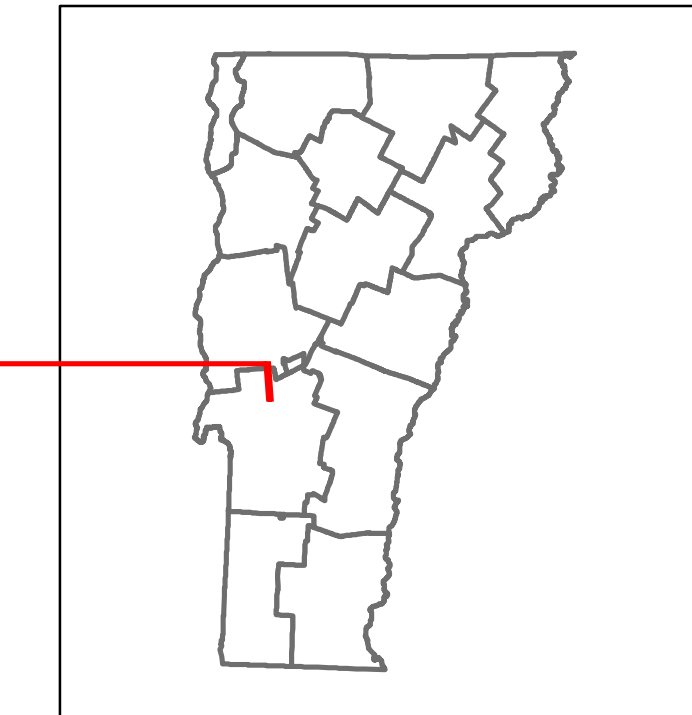


Route Log and Progress Chart




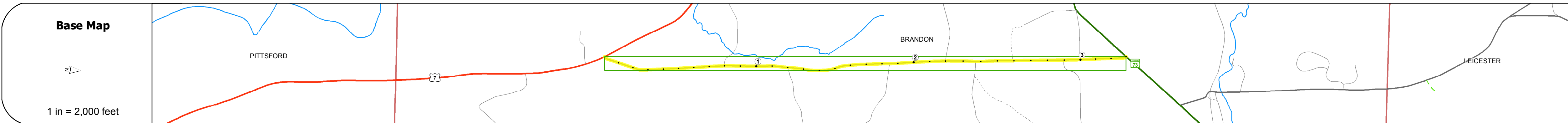
DRAFT

Please Note: Errors and Omissions May Exist.
Contact the VTrans Mapping Section with questions or concerns.

DISTRICT	TOWN	ROUTE
3	BRANDON	Maj-0227



Maj-0227



Historic Projects	
Maintenance Garage	
Speed Zone	
Functional Class	5
National Highway System	
Limited Access Highway	
Traffic Counters	R482
Customer Service Level	

AAADT Counts	2016: 1700	2015: 1700	2014: 1600	2013: 1600	2012: 1600
---------------------	------------	------------	------------	------------	------------

Crash Locations	2016: 0	2015: 1	2014: 1	2013: 1	2012: 1
------------------------	---------	---------	---------	---------	---------

STRUCTURE DESCRIPTIONS	

Historic Projects Unknown, Bituminous Concrete, Retreatment, Resurface, Bituminous Mix, Skinny Mix, Bituminous Seal, Surface Treated Gravel, Plant Mix, Reclaimed Base and Bituminous Concrete	Functional Class 1- Interstate System, 2- Other Freeways and Expressways, 3- Principal Arterial, 4- Minor Arterial, 5- Major Collector, 6- Minor Collector	Curves Left (segreg), Right, Grades: grade up, grade down	Road Widths Traffic Counters (counter ID), AADT (count)	Crash Locations Fatal, Injury, Property Damage Only, Unknown Crash Type, High Crash Locations (HCL's): 1-100, 101-200, 201-300, 301-400, 401-800	Mileage by Functional Class By Sheet 0227 5 - Major collector 3.300	Mileage by Town By Sheet BRANDON - S02271102 3.3 of 3.3	DISTRICT 3	TOWN BRANDON	Date: 10/17/17	ROUTE Maj-0227 ETE mileage: 0.0 to 3.3
Page Total Mileage: 3.300 mi						Page Total Mileage: 3.3 mi		1 of 1 TWN mileage: 0.0 to 3.3		