Route Log and Progress Chart

DRAFT

Please Note: Errors and Omissions May Exist.
Contact the VTrans Mapping Section with questions or concerns.

DISTRICT	TOWN	ROUTE
5	BOLTON	Maj-0223

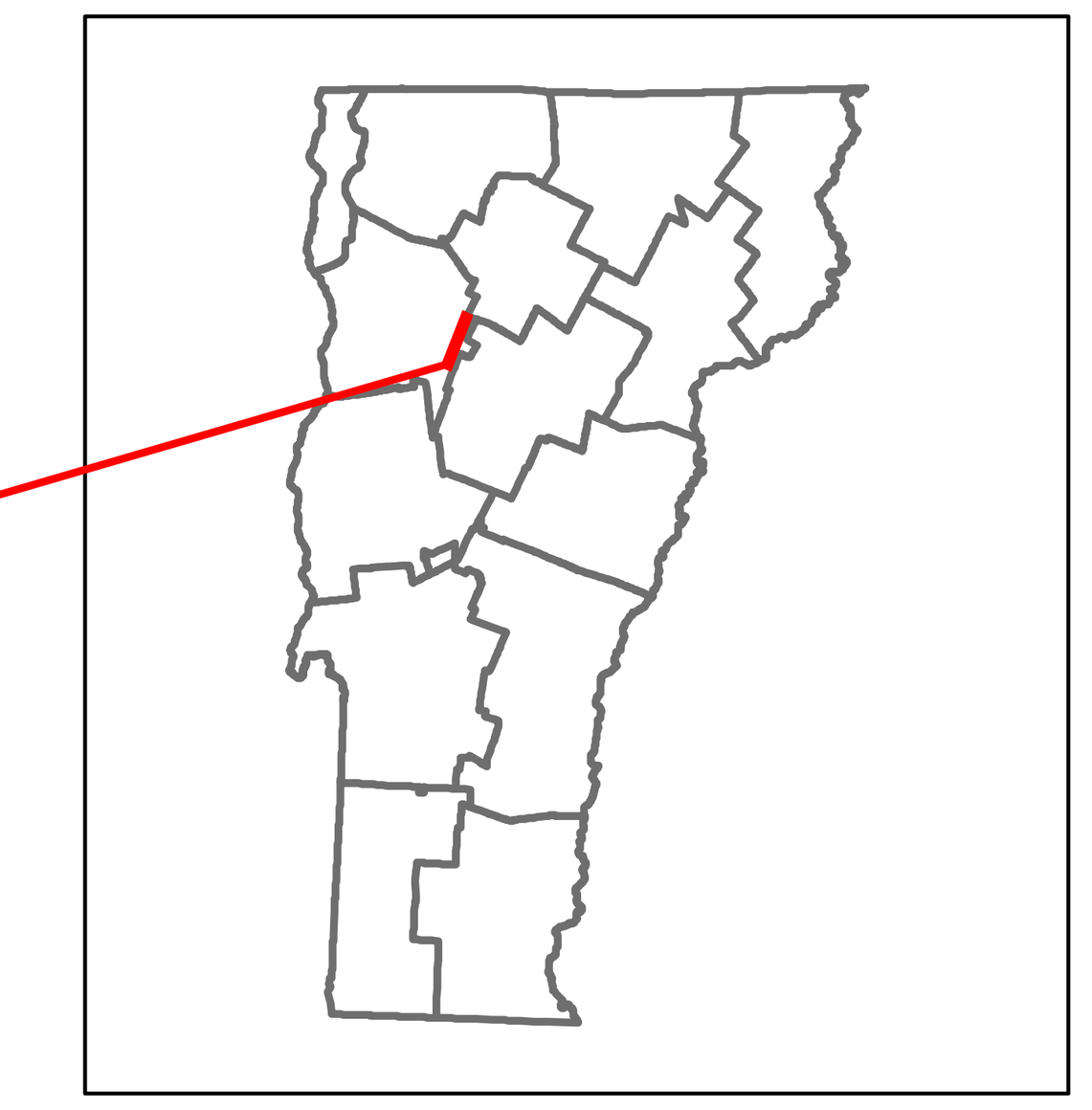

Maj-0223

Base Map

1 in = 2,000 feet

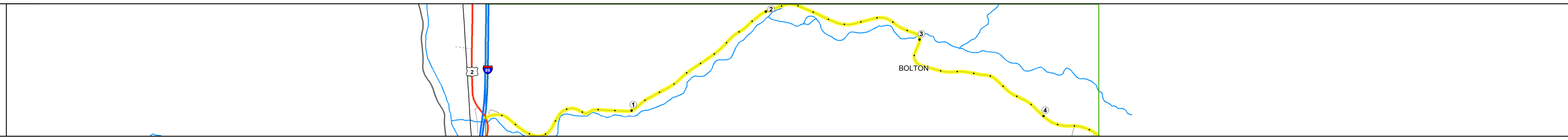

Stick Diagram

- Town Center
- Intersecting State Routes (excl. ramps/approaches)
- Other Intersecting Highways, Ramps, Approaches
- Railroad Crossings
- Primary Structures
- Secondary Structures
- Divided State Highway
- State Highway
- Divided Town Highway
- Town Highway
- Streams (Hydraulic Structure)
- Town Boundary
- Village/UC Boundaries
- District Boundaries
- State/Town Highway Change
- Divided Highway Limits
- Ghost Section Boundary
- Federal Urban Area Limits

Scale: 1 INCH = 2000 FEET

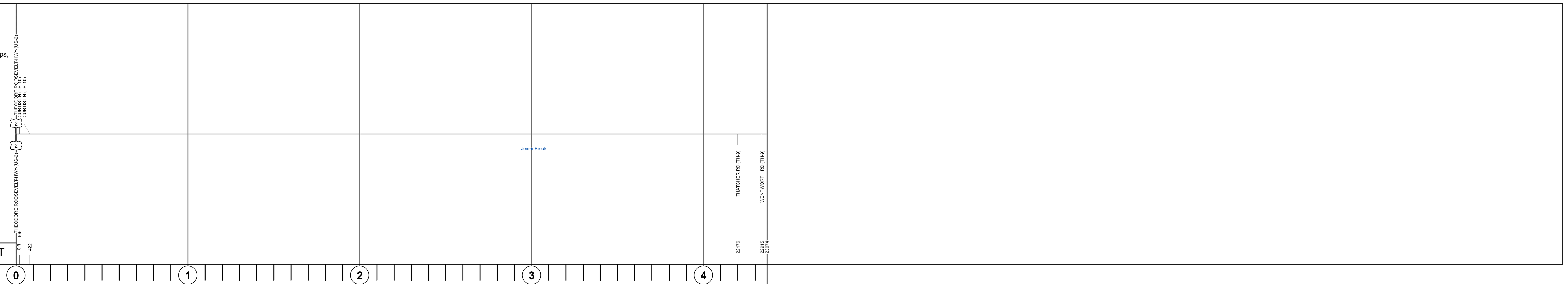

STRUCTURE DESCRIPTIONS

Road Widths

Travellane	20 / 18 / 20 / 22
Roadway	22 / 20 / 18 / 20 / 22
Lane Count	2
Base	
Subbase	

Curves

Grades

Historic Projects

Maintenance Garage

Speed Zone

Functional Class — 5

National Highway System

Limited Access Highway

Traffic Counters — D059

Customer Service Level

AADT Counts

Year	AADT
2016	950
2015	930
2014	890
2013	910
2012	930

Crash Locations

2016
2015
2014
2013
2012

Historic Projects

Unknown, Retreatment, Resurface, Bituminous Mix, Skinny Mix, Bituminous Seal, Bituminous Concrete, Bituminous Macadam, Cold Plane and Bituminous Concrete, Concrete, Gravel, Surface Treated Gravel, Plant Mix, Reclaimed Base and Bituminous Concrete

Indicated plans available - http://vtransmap01.aot.state.vt.us/rp/dpr/DIwebstore/

Functional Class

1 - Interstate System; 2 - Other Freeways and Expressways; 3 - Principal Arterial; 4 - Minor Arterial; 5 - Major Collector; 6 - Minor Collector

Speed Zones

SPEED LIMIT 25, 30, 35, 40, 45, 50, 55, 60, 65

Curves

Left, Right (degrees)

Grades

grade up, grade down (percent)

Road Widths (ft)

Traffic Counters (counter ID)

AADT (count)

Crash Locations

Fatal; Property Damage Only; Injury; Unknown Crash Type

High Crash Locations (HCL's)

HCL No.: 1 - 100; 101 - 200; 201 - 300; 301 - 400; 401 - 800

Mileage by Functional Class By Sheet

0223   5 - Major Collector   4.370

Page Total Mileage: 4.370 mi

Mileage by Town By Sheet

BOLTON - S02230401   4.37 of 4.37

Page Total Mileage: 4.37 mi

DISTRICT	TOWN	Date: 10/17/17	ROUTE
5	BOLTON	1 of 1 TWN mileage: 0.0 to 4.37	Maj-0223 ETE mileage: 0.0 to 4.37