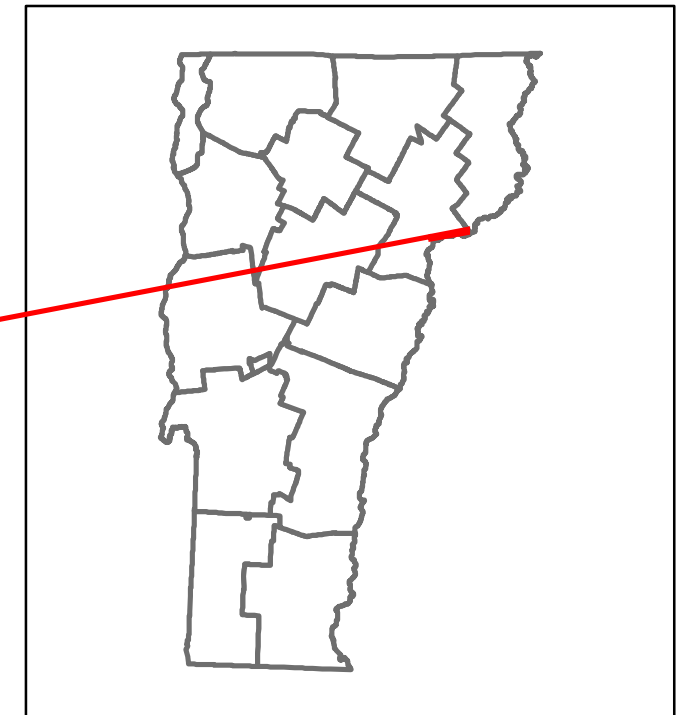
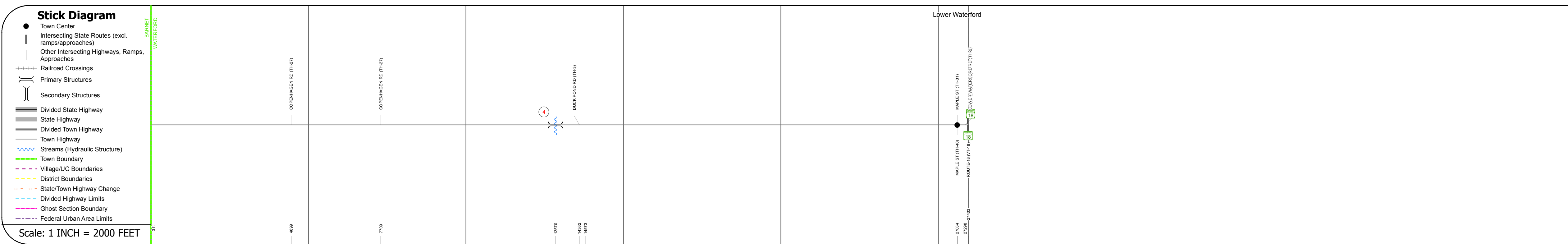
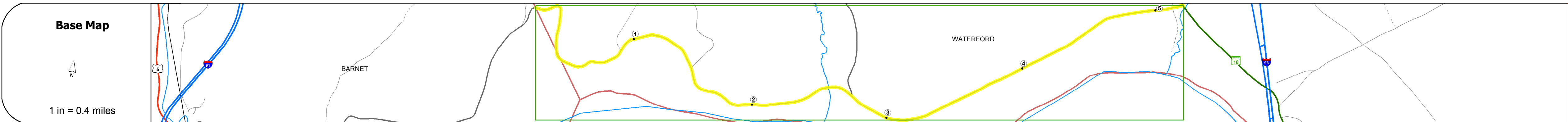


DISTRICT	TOWN	ROUTE
7	WATERFORD	Maj-0220



Maj-0220



STRUCTURE DESCRIPTIONS

Bridge 4:
Stringer/multi-beam or girder - 1927
Structure No: 200220000403162
Length: 91'
Width: 18.1'
Facility Carried: TR 02 FAS 220
Bridge Type: 3 SP ROLLED BEAM
Features Intersected: CHANDLERS BROOK
Surface: Bituminous
Maintenance/Ownership: Town

Road Widths	Travellane: 22	Roadway: 22	Lane Count: 2	Base: 20	Subbase: 20
Curves					
Grades					
Historic Projects					
Maintenance Garage					
Speed Zone					
Functional Class	5				
National Highway System					
Limited Access Highway					
Traffic Counters		C325		C323	
Customer Service Level					
AAADT Counts	2016	120		330	
	2015	120		320	
	2014	110		300	
	2013	120		320	
	2012	140		350	
Crash Locations	2016				
	2015				
	2014				
	2013				
	2012				

Historic Projects Unknown, Bituminous Concrete, Retreatment, Resurface, Bituminous Mix, Skinny Mix, Bituminous Seal, Surface Treated Gravel, Plant Mix, Reclaimed Base and Bituminous Concrete	Functional Class 1- Interstate System, 2- Other Freeways and Expressways, 3- Principal Arterial, 4- Minor Arterial, 5- Major Collector, 6- Minor Collector	Curves Left (segress), Right, Grades: grade up, grade down	Road Widths (ft), Traffic Counters (counter ID), AADT (count)	Crash Locations Fatal, Injury, Property Damage Only, Unknown Crash Type, High Crash Locations (HCL's)	Mileage by Functional Class By Sheet 0220 5 - Major collector 5.190	Mileage by Town By Sheet WATERFORD - S02200316 5.19 of 5.19	DISTRICT 7	TOWN WATERFORD	Date: 10/17/17	ROUTE Maj-0220
					Page Total Mileage: 5.190 mi	Page Total Mileage: 5.19 mi				