

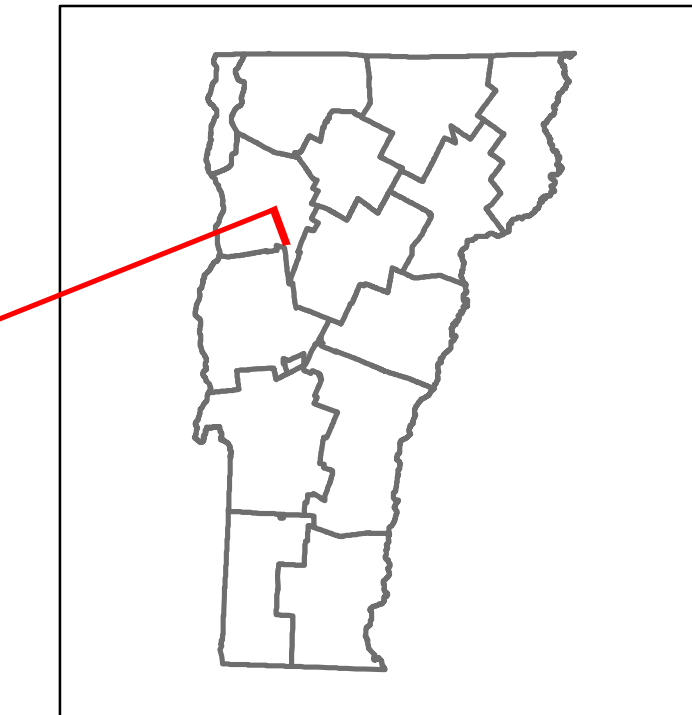


# Route Log and Progress Chart


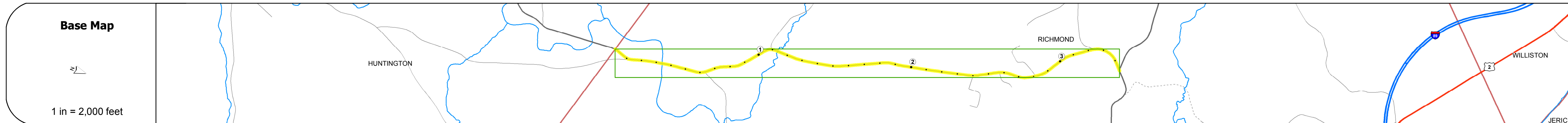
**DRAFT**

Please Note: Errors and Omissions May Exist.  
Contact the VTrans Mapping Section with questions or concerns.

DISTRICT	TOWN	ROUTE
5	RICHMOND	Maj-0211



**Maj-0211**



STRUCTURE DESCRIPTIONS	
Bridge 9R:	Stringer/multi-beam or girder - 1946
Structure No:	200211009R04112
Length:	168'
Width:	24.0'
Facility Carried:	TR 01 FAS 211
Bridge Type:	2 SP CONT. ROLLED BM
Features Intersected:	HUNTINGTON RIVER
Maintenance/Ownership:	Town

	0	1	2	3
<b>Road Widths</b>	Travellane Roadway Lane Count Base Subbase			
<b>Curves</b>				
<b>Grades</b>				
<b>Historic Projects</b>	1982-Unknown 1982-Unknown 1979-Unknown 1984-Unknown 1981-Unknown 1976-Unknown 1974-Unknown 1948-SA 1949-SA 1952-SA 1947-SA 1946-SA 1947-SA			
<b>Maintenance Garage</b>				
<b>Speed Zone</b>				
<b>Functional Class</b>		5		
<b>National Highway System</b>				
<b>Limited Access Highway</b>				
<b>Traffic Counters</b>		0349		
<b>Customer Service Level</b>				
<b>AADT Counts</b>	2016 2015 2014 2013 2012	2600 2600 2500 2500 2500		
<b>Crash Locations</b>	2016 2015 2014 2013 2012	HCL No. 171 HCL No. 377		

<b>Historic Projects</b> Unknown, Retreatment, Resurface, Bituminous Mix, Skinny Mix, Bituminous Seal, Surface Treated Gravel, Plant Mix, Reclaimed Base and Bituminous Concrete	<b>Functional Class</b> 1- Interstate System, 2- Other Freeways and Expressways, 3- Principal Arterial, 4- Minor Arterial, 5- Major Collector, 6- Minor Collector	<b>Curves</b> Left (segress), Right <b>Grades</b> grade up, grade down	<b>Road Widths</b> (ft) <b>Traffic Counters</b> (counter ID) <b>AADT</b> (count)	<b>Crash Locations</b> Fatal, Injury, Property Damage Only, Unknown Crash Type <b>High Crash Locations (HCL's)</b> HCL No., 1-100, 101-200, 201-300, 301-400, 401-800	<b>Mileage by Functional Class By Sheet</b> 0211 5 - Major collector 3.470 <b>Page Total Mileage: 3.470 mi</b>	<b>Mileage by Town By Sheet</b> RICHMOND - S02110411 3.47 of 3.47 <b>Page Total Mileage: 3.47 mi</b>	<b>DISTRICT</b> 5	<b>TOWN</b> RICHMOND	<b>Date:</b> 10/17/17 <b>1 of 1</b> TWN mileage: 0.0 to 3.47	<b>ROUTE</b> Maj-0211 ETE mileage: 11.06 to 14.53
---	--	---	---	--	--	--	----------------------	-------------------------	--	---

For More Information Contact - Vermont Agency of Transportation, Policy, Planning and Intermodal Development Division - Mapping Section, 1 National Life Drive, Montpelier, VT 05633-5001 Telephone: 802-828-2600.