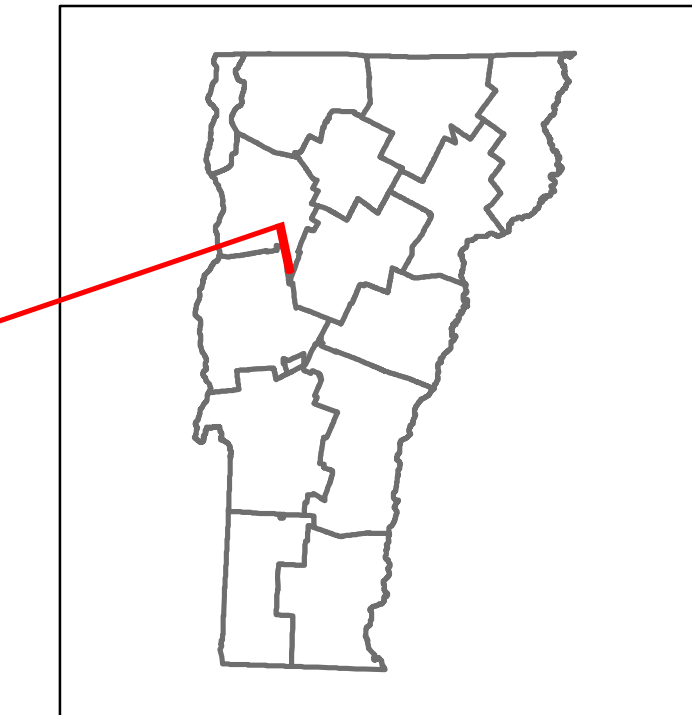
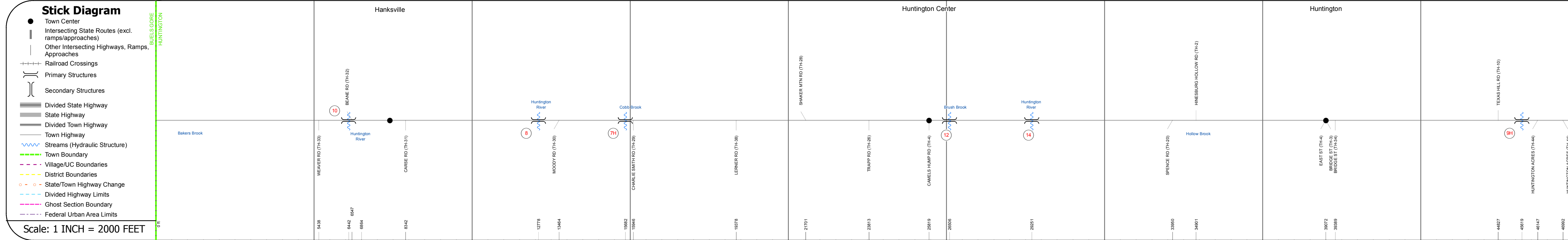
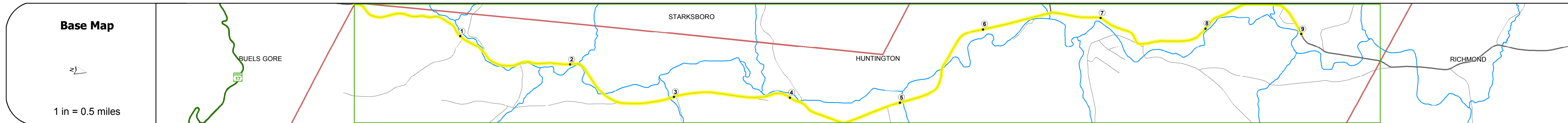


DISTRICT	TOWN	ROUTE
5	HUNTINGTON	Maj-0211




Maj-0211



0	1	2	3	4	5	6	7	8	9
Travellane									
Roadway									
Lane Count									
Base									
Subbase									

Curves	Grades



Maintenance Garage

Speed Zone

Functional Class
5

National Highway System

Limited Access Highway

Traffic Counters
D355, D356, D359

Customer Service Level

AAADT Counts
2016: 520, 1200, 1700, 2100, 2300
2015: 510, 1200, 1700, 2100, 2300
2014: 490, 1100, 1600, 2000, 2200
2013: 490, 1100, 1600, 2000, 2300
2012: 490, 1100, 1600, 2400

Crash Locations
2016, 2015, 2014, 2013, 2012

STRUCTURE DESCRIPTIONS

- Bridge 10:** Tee Beam - 1929
Structure No: 200211001004082
Length: 54'
Width: 21.4'
Facility Carried: TR 01 FAS 211
Bridge Type: CONCRETE T-BEAM
Features Intersected: HUNTINGTON RIVER
Surface: Bituminous
Maintenance/Ownership: Town
- Bridge 8:** Stringer/multi-beam or girder - 2017
Structure No: 200211000804082
Length: 63'
Width: 20.5'
Facility Carried: TR 01 FAS 211
Bridge Type: WELDED PLATE GIRDER
Features Intersected: HUNTINGTON RIVER
Maintenance/Ownership: Town
- Bridge 7H:** Slab - 1976
Structure No: 200211007H04082
Length: 23'
Width: 30.0'
Facility Carried: TR 01 FAS 211
Bridge Type: RC SLAB
Features Intersected: COBB BROOK
Surface: Bituminous
Maintenance/Ownership: Town
- Bridge 12:** Stringer/multi-beam or girder - 1976
Structure No: 200211001204082
Length: 64'
Width: 29.0'
Facility Carried: TR 01 FAS 211
Bridge Type: ROLLED BEAM
Features Intersected: BRUSH BROOK
Surface: Bituminous
Maintenance/Ownership: Town
- Bridge 14:** Stringer/multi-beam or girder - 1939
Structure No: 200211001404082
Length: 173'
Width: 26.7'
Facility Carried: TR 01 FAS 211
Bridge Type: 3 SPAN ROLLED BEAM
Features Intersected: HUNTINGTON RIVER
Surface: Bituminous
Maintenance/Ownership: Town
- Bridge 9H:** Stringer/multi-beam or girder - 1939
Structure No: 200211009H04082
Length: 54'
Width: 22.8'
Facility Carried: TR 01 FAS 211
Bridge Type: ROLLED BEAM
Features Intersected: TEXAS HILL BROOK
Surface: Bituminous
Maintenance/Ownership: Town