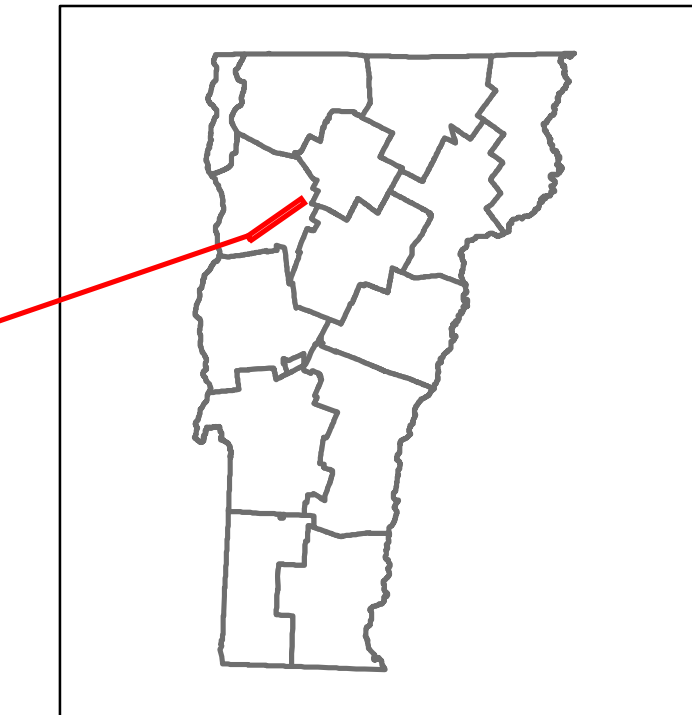

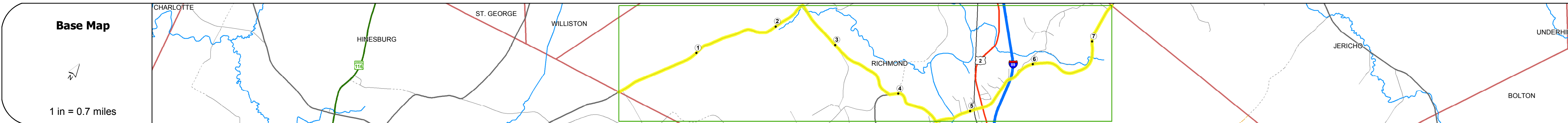


DISTRICT	TOWN	ROUTE
5	RICHMOND	Maj-0209



Maj-0209



STRUCTURE DESCRIPTIONS

Bridge 31:
Truss - thru - 1928
Structure No. 200209003104112
Length: 238'
Height: 15.0'
Width: 19.9'
Weight Limit: 0
Facility Carried: TR 01 FAS 209
Bridge Type: STEEL THRU TRUSS
Features Intersected: WINOOSKI RIVER
3
Maintenance/Ownership: Town

Bridge 55S:
Stringer/multi-beam or girder - 1964
Structure No. 200089055504112
Length: 152'
Width: 30.0'
Under Clearance: 16.33'
Facility Carried: 1 00089 ML
Bridge Type: 3 SPAN ROLLED BEAM
Features Intersected: 1 89 OVER TH NO 4
Surface: Bituminous
Maintenance/Ownership: State

Bridge 55N:
Stringer/multi-beam or girder - 1964
Structure No. 2000890555N04112
Length: 152'
Width: 30.0'
Under Clearance: 15.08'
Facility Carried: 1 00089 ML
Bridge Type: 3 SPAN ROLLED BEAM
Features Intersected: 1 89 OVER TH NO 4
Surface: Bituminous
Maintenance/Ownership: State

	0	1	2	3	4	5	6	7
Road Widths			24		24	22	22	
Travellane			24		24	22	22	
Roadway			24		24	22	22	
Lane Count				2				
Base								
Subbase								
Curves						3 19.1		
Grades								
Historic Projects								
Maintenance Garage								
Speed Zone								
Functional Class					5			
National Highway System								
Limited Access Highway								
Traffic Counters				0347		0348		0376
Customer Service Level								
AADT Counts			1800		4900	5000		1600
2016			1800		4800	4900		1600
2015			1700		4600	4700		1500
2014			1700		4600	4800		1500
2013			1700		4600	4800		1500
2012			1700		4800	4800		1500
Crash Locations								
2016								
2015								
2014								
2013								
2012								

Historic Projects Unknown, Bituminous Concrete, Retreatment, Bituminous Macadam, Resurface, Cold Plane and Bituminous Concrete, Bituminous Mix, Concrete, Skippy Mix, Bituminous Seal, Reclaimed Base and Bituminous Concrete, Surface Treated Gravel, Plant Mix.	Functional Class 1- Interstate System, 2- Other Freeways and Expressways, 3- Principal Arterial, 4- Minor Arterial, 5- Major Collector, 6- Minor Collector.	Curves Left (segreg), Right, Grades: grade up, grade down.	Road Widths Traffic Counters (counter ID), AADT (count).	Crash Locations Fatal, Injury, Property Damage Only, Unknown Crash Type, High Crash Locations (HCL's) 1-100, 101-200, 201-300, 301-400, 401-800.	Mileage by Functional Class By Sheet 0209 5 - Major collector 7.480	Mileage by Town By Sheet RICHMOND - S02090411 7.48 of 7.48	DISTRICT 5	TOWN RICHMOND	Date: 10/17/17	ROUTE Maj-0209 ETE mileage: 4.33 to 11.81
Page Total Mileage: 7.480 mi						Page Total Mileage: 7.48 mi		1 of 1 TWN mileage: 0.0 to 7.48		