# Route Log and Progress Chart

**DRAFT**

Please Note: Errors and Omissions May Exist.
Contact the VTrans Mapping Section with questions or concerns.

| DISTRICT | TOWN | ROUTE |
|---|---|---|
| 5 | JERICHO | Maj-0209 |

## Maj-0209

### Base Map

1 in = 0.7 miles

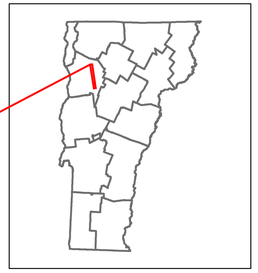

### Stick Diagram

- Town Center
- Intersecting State Routes (excl. ramps/approaches)
- Other Intersecting Highways, Ramps, Approaches
- Railroad Crossings
- Primary Structures
- Secondary Structures
- Divided State Highway
- State Highway
- Divided Town Highway
- Town Highway
- Streams (Hydraulic Structure)
- Town Boundary
- Village/UC Boundaries
- District Boundaries
- State/Town Highway Change
- Divided Highway Limits
- Ghost Section Boundary
- Federal Urban Area Limits

Scale: 1 INCH = 2000 FEET

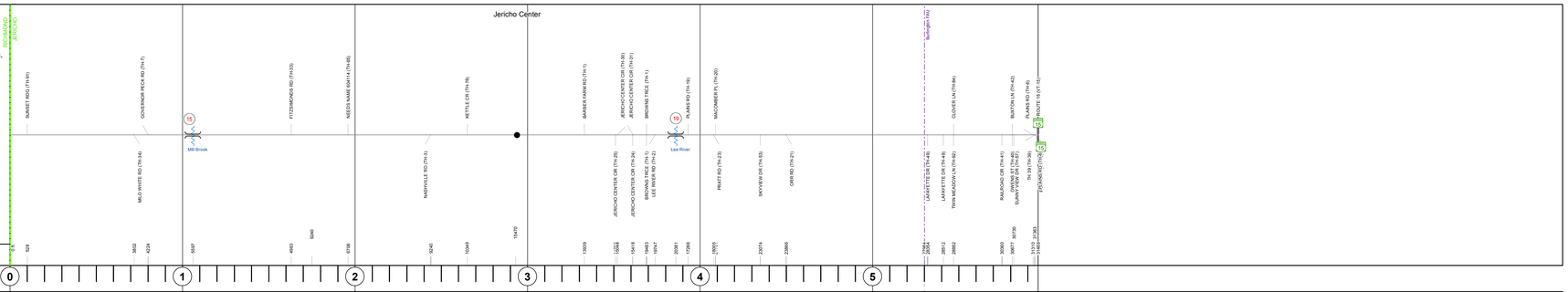


### Road Widths

| | 0–1 | 1–2 | 2–3 | 3–4 | 4–5 | 5–5.96 |
|---|---|---|---|---|---|---|
| Travellane | | | | | | |
| Roadway | | | 20 | | | |
| Lane Count | | | 26 | | | |
| Base | | | 2 | | | |
| Subbase | | | | | | |

### Curves

### Grades

### Historic Projects




### Maintenance Garage

### Speed Zone

### Functional Class

5

### National Highway System

### Limited Access Highway

### Traffic Counters

D320 D409 D322

### Customer Service Level

### AADT Counts

| | 0–1 | 1–2 | 2–3 | 3–4 | 4–5 | 5–5.96 |
|---|---|---|---|---|---|---|
| 2016 | 1600 | 3300 | 4100 | 1100 | 770 | 1100 |
| 2015 | 1600 | 3200 | 4000 | 1100 | 880 | 1500 |
| 2014 | 1500 | 3000 | 3800 | 1000 | 990 | 1800 |
| 2013 | | 3000 | 3800 | 1100 | 1100 | 2200 |
| 2012 | | 3000 | 3800 | 1100 | 1100 | 3000 |

### Crash Locations

## STRUCTURE DESCRIPTIONS

Bridge 15:
Tee Beam - 1927
Structure No. 200209001504092
Length: 39'
Width: 31.9'
Facility Carried: TR 04 FAS 209
Bridge Type: CONCRETE T-BEAM
Features Intersected: MILL BROOK
Surface: Bituminous
Maintenance/Ownership: Town

Bridge 19:
Stringer/multi-beam or girder - 1941
Structure No. 200209001904092
Length: 84'
Width: 25.5'
Facility Carried: TR 02 FAS 209
Bridge Type: ROLLED BEAM
Features Intersected: LEE RIVER
Surface: Bituminous
Maintenance/Ownership: Town

**Historic Projects**: Unknown; Retreatment; Resurface; Bituminous Mix; Skinny Mix; Bituminous Seal; Bituminous Concrete; Bituminous Macadam; Cold Plane and Bituminous Concrete; Concrete; Gravel; Surface Treated Gravel; Plant Mix; Reclaimed Base and Bituminous Concrete

Indicated plans available - http://vtransmap01.aot.state.vt.us/rp/dpr/Dlwebstore/

**Functional Class**: 1 - Interstate System; 2 - Other Freeways and Expressways; 3 - Principal Arterial; 4 - Minor Arterial; 5 - Major Collector; 6 - Minor Collector

**Speed Zones**: 25, 30, 35, 40, 45, 50, 55, 60, 65

**Curves**: (degrees) Left, Right

**Grades**: (percent) grade up, grade down

**Road Widths**: (ft)

**Traffic Counters**: (counter ID)

**AADT**: (count)

**Crash Locations**: Fatal; Property Damage Only; Injury; Unknown Crash Type

**High Crash Locations (HCL's)**: HCL No.; 1 - 100; 101 - 200; 201 - 300; 301 - 400; 401 - 800

**Mileage by Functional Class By Sheet**

| | | |
|---|---|---|
| 0209 | 5 - Major Collector | 5.960 |

Page Total Mileage: 5.960 mi

**Mileage by Town By Sheet**

| | | |
|---|---|---|
| JERICHO - S02090409 | | 5.96 of 5.96 |

Page Total Mileage: 5.96 mi

| DISTRICT | TOWN | Date: 10/17/17 | ROUTE |
|---|---|---|---|
| 5 | JERICHO | 1 of 1<br>TWN mileage: 0.0 to 5.96 | Maj-0209<br>ETE mileage: 11.81 to 17.77 |

For More Information Contact - Vermont Agency of Transportation, Policy, Planning and Intermodal Development Division - Mapping Section, 1 National Life Drive, Montpelier, VT 05633-5001 Telephone: 802-828-2600.