

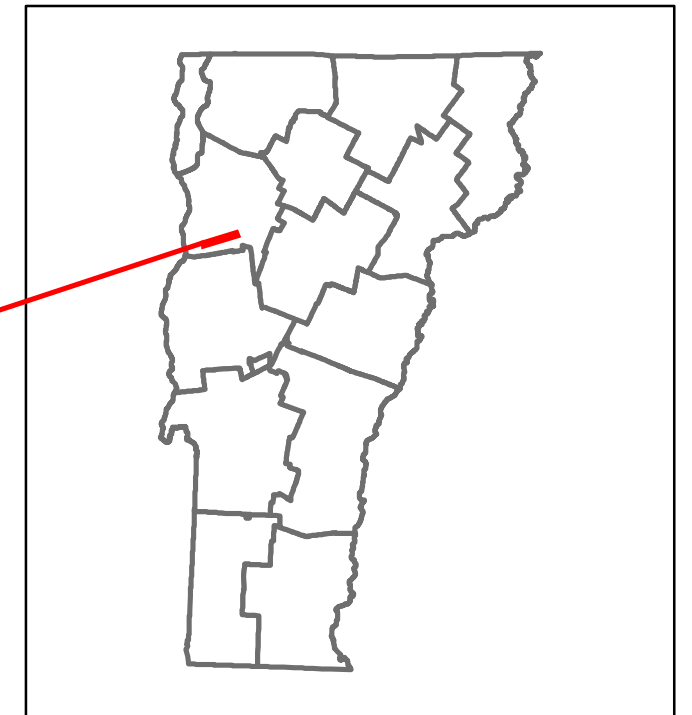


# Route Log and Progress Chart

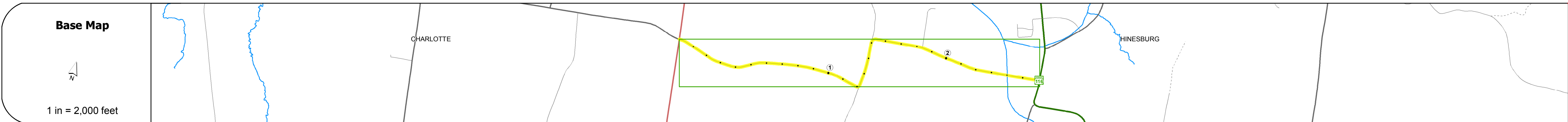
**DRAFT**

Please Note: Errors and Omissions May Exist.  
Contact the VTrans Mapping Section with questions or concerns.

DISTRICT	TOWN	ROUTE
5	HINESBURG	Maj-0208



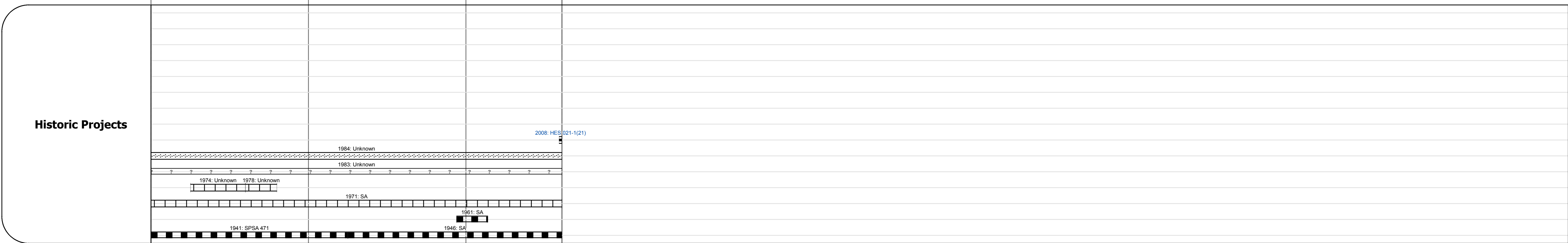
**Maj-0208**



<b>Road Widths</b>	Travellane	20	30
	Roadway	24	31.5
	Lane Count	2	
	Base		
	Subbase		

<b>Curves</b>		10.4
---------------	--	------

<b>Grades</b>		
---------------	--	--



<b>Maintenance Garage</b>	
---------------------------	--

<b>Speed Zone</b>	
-------------------	--

<b>Functional Class</b>	5
-------------------------	---

<b>National Highway System</b>	
--------------------------------	--

<b>Limited Access Highway</b>	
-------------------------------	--

<b>Traffic Counters</b>	0362
-------------------------	------

<b>Customer Service Level</b>	
-------------------------------	--

<b>AADT Counts</b>	2016	1900	2200
	2015	1900	2200
	2014	1800	2100
	2013	1800	2100
	2012	1900	2200

<b>Crash Locations</b>	2016	HCL No. 207	
	2015		
	2014		
	2013		
	2012		

STRUCTURE DESCRIPTIONS	
Culvert 6:	
Culvert - 1948	
Structure No: 200208000604072	
Length: 20'	
Weight Limit: 0	
Facility Carried: TR 03 FAS 208	
Bridge Type: MULTI PLATE ARCH	
Features Intersected: LAPLATTE RIVER	
Maintenance/Ownership: Town	

<b>Historic Projects</b>	<b>Functional Class</b>	<b>Curves</b>	<b>Road Widths</b>	<b>Crash Locations</b>	<b>Mileage by Functional Class By Sheet</b>	<b>Mileage by Town By Sheet</b>	<b>DISTRICT</b>	<b>TOWN</b>	<b>Date: 10/17/17</b>	<b>ROUTE</b>
Unknown, Retreatment, Resurface, Bituminous Mix, Skippy Mix, Bituminous Seal, Surface Treated Gravel, Plant Mix, Reclaimed Base and Bituminous Concrete	1- Interstate System, 2- Other, 3- Principal Arterial, 4- Minor Arterial, 5- Major Collector, 6- Minor Collector	Left (segres), Right, grade up, grade down	(ft), Traffic Counters (counter ID), AADT (count)	Fatal, Injury, Property Damage Only, Unknown Crash Type, High Crash Locations (HCL's)	0208 5 - Major collector 2.610	HINESBURG - S02080407 2.61 of 2.61	5	HINESBURG	1 of 1 TOWN mileage: 0.0 to 2.61	Maj-0208 ETE mileage: 4.64 to 7.25
					Page Total Mileage: 2.610 mi		Page Total Mileage: 2.61 mi			

For More Information Contact - Vermont Agency of Transportation, Policy, Planning and Intermodal Development Division - Mapping Section, 1 National Life Drive, Montpelier, VT 05633-5001 Telephone: 802-828-2600.