

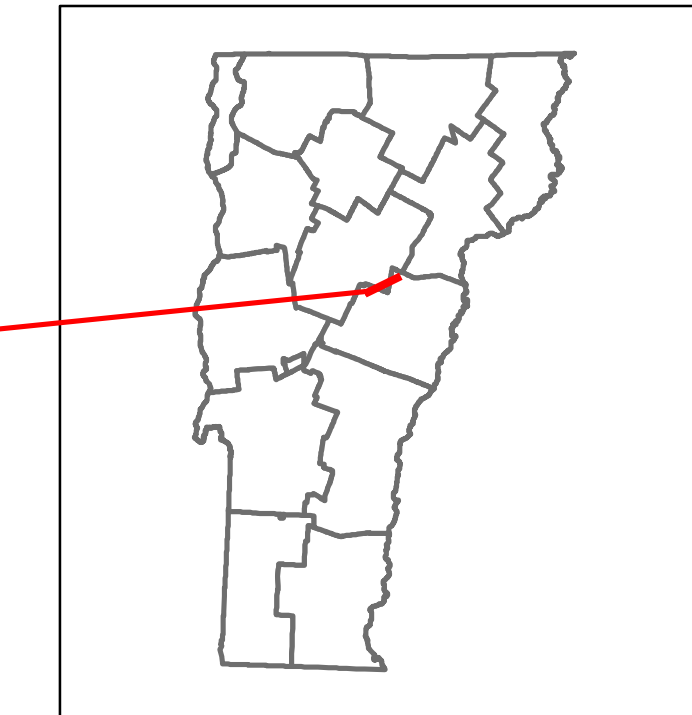


Route Log and Progress Chart

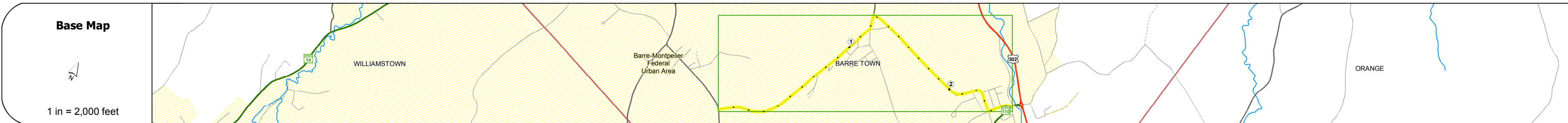
DRAFT

Please Note: Errors and Omissions May Exist.
Contact the VTrans Mapping Section with questions or concerns.

DISTRICT	TOWN	ROUTE
7	BARRE TOWN	Maj-0206



Maj-0206



STRUCTURE DESCRIPTIONS

Road Widths	Travellane	Roadway	Lane Count	Base	Subbase
0+00 - 0+20	22	26	2		
0+20 - 0+40	21	22	2		
0+40 - 0+60	22	24	2		
0+60 - 0+80	22	25	2		
0+80 - 1+00	22	30	2		

Curves

Grades



Maintenance Garage

Speed Zone

Functional Class
5


National Highway System

Limited Access Highway

Traffic Counters
W331, W329

Customer Service Level

ADT Counts	2016	2015	2014	2013	2012
0+00 - 0+20	930	900	880	850	820
0+20 - 0+40	2200	2200	2100	2100	2000
0+40 - 0+60	1500	1600	1600	1700	1700



Historic Projects Unknown, Retreatment, Resurface, Bituminous Mix, Skiny Mix, Bituminous Seal, Surface Treated Gravel, Plant Mix, Reclaimed Base and Bituminous Concrete, Concrete, Gravel	Functional Class 1 - Interstate System, 2 - Other Freeways and Expressways, 3 - Principal Arterial, 4 - Minor Arterial, 5 - Major Collector, 6 - Minor Collector	Curves Left (degrees), Right (degrees)	Road Widths (ft)	Crash Locations Fatal, Injury, Property Damage Only, Unknown Crash Type	Mileage by Functional Class By Sheet 0206 5 - Major collector 2.540	Mileage by Town By Sheet BARRE TOWN - S02061202 2.54 of 2.54	DISTRICT 7	TOWN BARRE TOWN	Date: 10/17/17	ROUTE Maj-0206
Speed Zones 25, 30, 35, 40, 45, 50, 55, 60, 65						High Crash Locations (HCL's) HCL No. 250		Page Total Mileage: 2.54 mi		1 of 1 TWN mileage: 0.0 to 2.54
Crash Locations HCL No. 250						Page Total Mileage: 2.54 mi		ETE mileage: 0.0 to 2.54		