

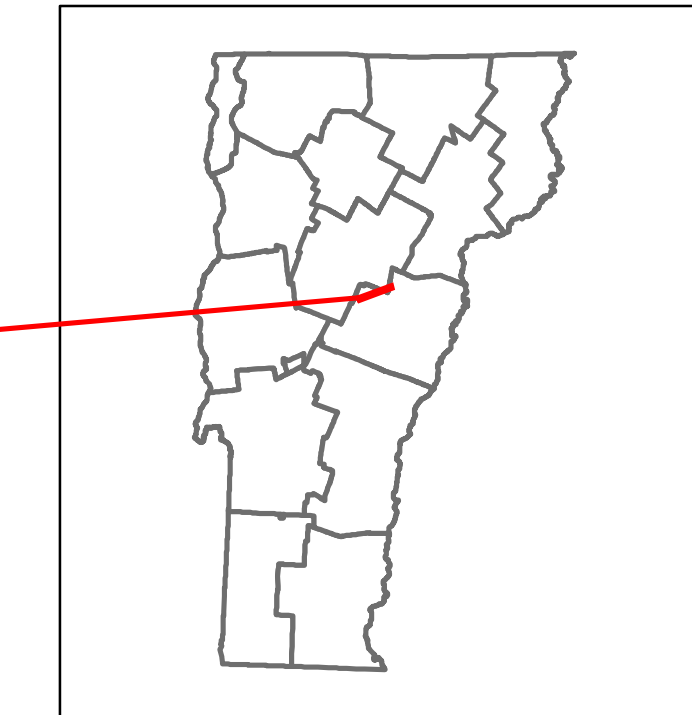


Route Log and Progress Chart


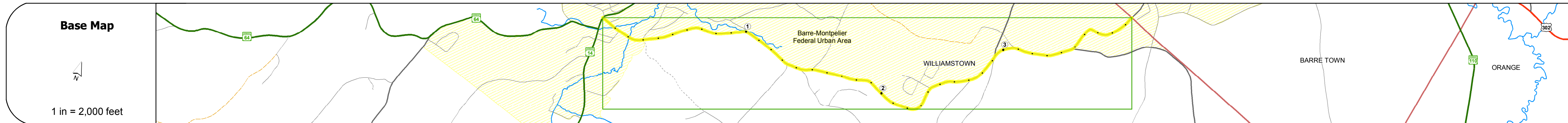
DRAFT

Please Note: Errors and Omissions May Exist.
Contact the VTrans Mapping Section with questions or concerns.

DISTRICT	TOWN	ROUTE
4	WILLIAMSTOWN	Maj-0205



Maj-0205



STRUCTURE DESCRIPTIONS	
Culvert 8:	<ul style="list-style-type: none"> Culvert - 1977 Structure No: 200205000909172 Length: 24' Facility Carried: TR 01 FAS 205 Bridge Type: TWIN CELL RC BOX Features Intersected: STEVENS BRANCH Surface: Bituminous Maintenance/Ownership: Town

Category	0	1	2	3	4
Road Widths	21 23	24	23 2	22 24	23 24 22
Curves	4	10			
Grades					
Historic Projects					
Maintenance Garage					
Speed Zone					
Functional Class	5				
National Highway System					
Limited Access Highway					
Traffic Counters			NS24		
Customer Service Level					
AADT Counts	2016: 1100	2015: 1100	2014: 1100	2013: 1100	2012: 1200
Crash Locations	2016: 1	2015: 1	2014: 1	2013: 1	2012: 1

Historic Projects	Functional Class	Curves	Road Widths	Crash Locations	Mileage by Functional Class By Sheet	Mileage by Town By Sheet	DISTRICT	TOWN	Date: 10/17/17	ROUTE
<ul style="list-style-type: none"> Unknown Bituminous Concrete Retreatment Resurface Bituminous Mix Skinny Mix Bituminous Seal 	<ul style="list-style-type: none"> 1 - Interstate System 2 - Other Freeways and Expressways 3 - Principal Arterial 4 - Minor Arterial 5 - Major Collector 6 - Minor Collector 	<ul style="list-style-type: none"> Left Right Grade up Grade down 	<ul style="list-style-type: none"> Traffic Counters (count ID) AADT (count) 	<ul style="list-style-type: none"> Fatal Injury Property Damage Only Unknown Crash Type 	0205 5 - Major collector 3.960	WILLIAMSTOWN - S02050917 3.96 of 3.96	4	WILLIAMSTOWN	1 of 1 TWN mileage: 0.0 to 3.96	Maj-0205 ETE mileage: 0.0 to 3.96