

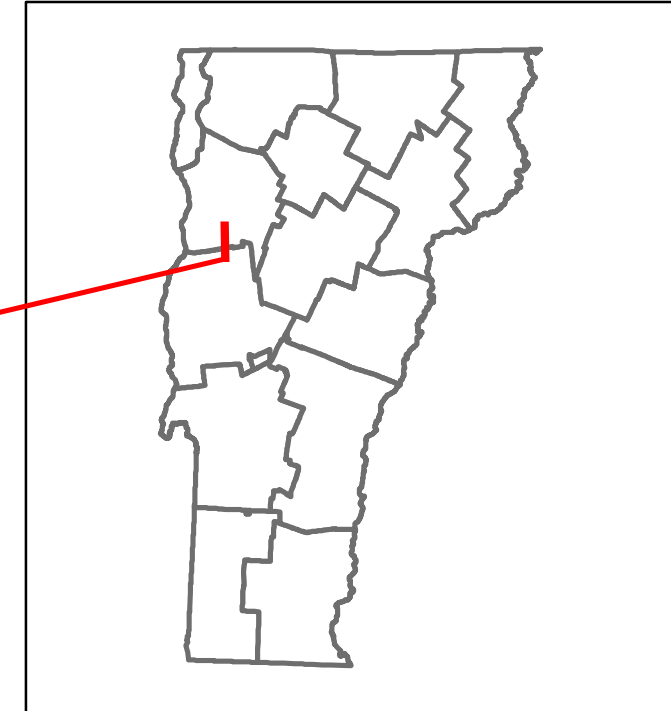


Route Log and Progress Chart

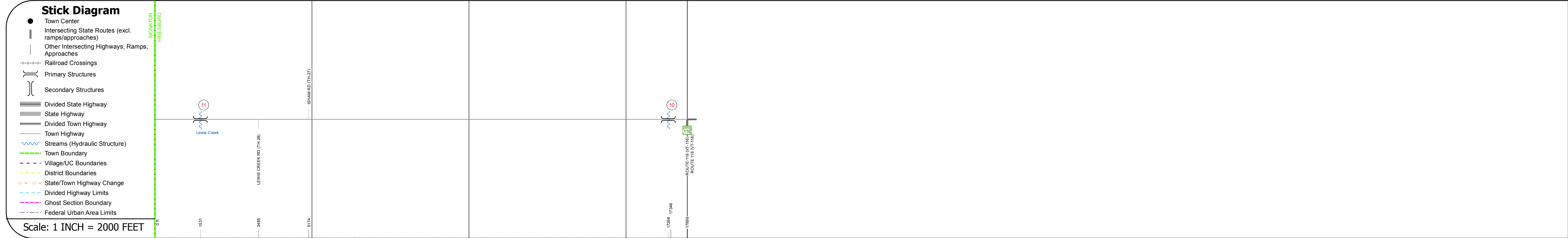
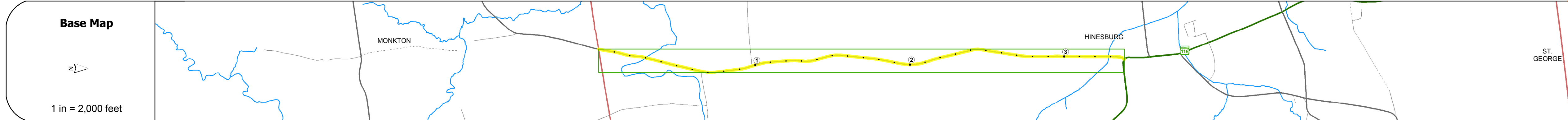
DRAFT

Please Note: Errors and Omissions May Exist.
Contact the VTrans Mapping Section with questions or concerns.

DISTRICT	TOWN	ROUTE
5	HINESBURG	Maj-0199



Maj-0199



STRUCTURE DESCRIPTIONS

Bridge 11:
Stringer/multi-beam or girder - 1940
Structure No: 200199001104072
Length: 84'
Width: 30.0'
Facility Carried: TR 04 FAS 199
Bridge Type: ROLLED BEAM
Features Intersected: LEWIS CREEK
Maintenance/Ownership: Town

Bridge 10:
Stringer/multi-beam or girder - 2011
Structure No: 200199001004072
Length: 62'
Width: 28.5'
Facility Carried: TR 04 FAS 199
Bridge Type: ROLLED BEAM
Features Intersected: LAPLATTE RIVER
Maintenance/Ownership: Town

Road Widths	Travellane	22
Roadway	22	
Lane Count	2	
Base		
Subbase		

Curves	6	22
---------------	---	----

Grades	
---------------	--



Maintenance Garage	
---------------------------	--

Speed Zone	
-------------------	--

Functional Class	5
-------------------------	---


National Highway System	
--------------------------------	--

Limited Access Highway	
-------------------------------	--

Traffic Counters	D381
-------------------------	------

Customer Service Level	
-------------------------------	--

AA DT Counts	2016	4400
	2015	4300
	2014	4100
	2013	4000
	2012	3900



Historic Projects Unknown, Bituminous Concrete, Retreatment, Resurface, Bituminous Mix, Skippy Mix, Bituminous Seal, Surface Treated Gravel, Plant Mix, Reclaimed Base and Bituminous Concrete	Functional Class 1- Interstate System, 2- Other Freeways and Expressways, 3- Principal Arterial, 4- Minor Arterial, 5- Major Collector, 6- Minor Collector	Curves Left (segreg), Right, Grades: grade up, grade down	Road Widths (ft), Traffic Counters (counter ID), AADT (count)	Crash Locations Fatal, Injury, Property Damage Only, Unknown Crash Type, High Crash Locations (HCL's)	Mileage by Functional Class By Sheet 0199 5 - Major collector 3.390		Mileage by Town By Sheet HINESBURG - S01990407 3.39 of 3.39		DISTRICT 5	TOWN HINESBURG	Date: 10/17/17	ROUTE Maj-0199 ETE mileage: 10.77 to 14.16
					Page Total Mileage: 3.390 mi		Page Total Mileage: 3.39 mi					

For More Information Contact - Vermont Agency of Transportation, Policy, Planning and Intermodal Development Division - Mapping Section, 1 National Life Drive, Montpelier, VT 05633-5001 Telephone: 802-828-2600.