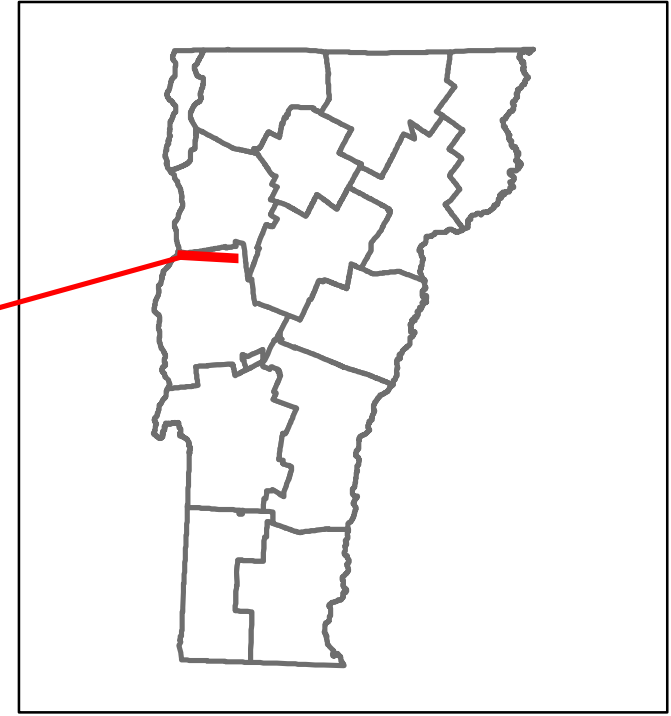
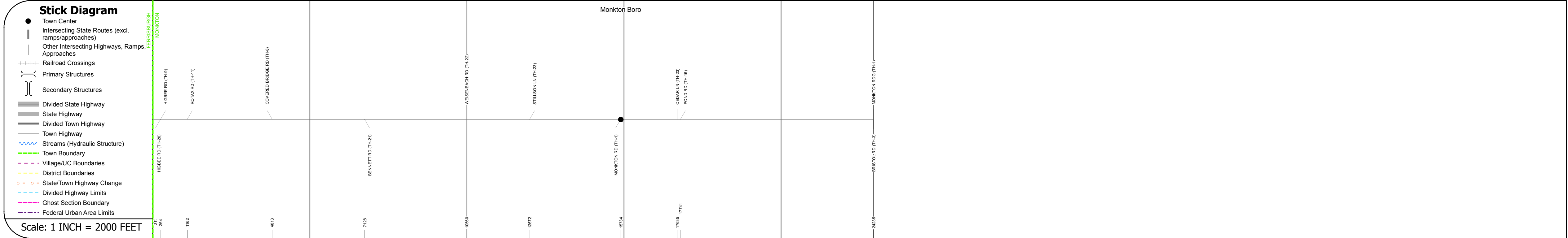
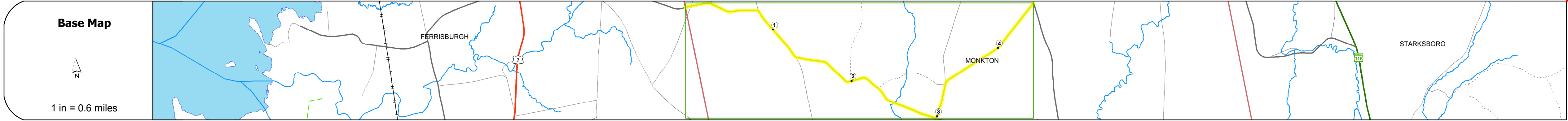


DISTRICT	TOWN	ROUTE
5	MONKTON	Maj-0198



Maj-0198



STRUCTURE DESCRIPTIONS

Road Widths	Travellane: 22 Roadway: 22 Lane Count: 2 Base: Subbase:
Curves	
Grades	
Historic Projects	
Maintenance Garage	
Speed Zone	
Functional Class	5
National Highway System	
Limited Access Highway	
Traffic Counters	A324, A327
Customer Service Level	
AAADT Counts	2016: 640, 2000 2015: 630, 2000 2014: 600, 1900 2013: 600, 1900 2012: 600, 1900
Crash Locations	

Historic Projects Unknown, Bituminous Concrete, Retreatment, Resurface, Bituminous Mix, Skippy Mix, Bituminous Seal, Surface Treated Gravel, Plant Mix, Reclaimed Base and Bituminous Concrete, Concrete, Gravel	Functional Class 1- Interstate System, 2- Other Freeways and Expressways, 3- Principal Arterial, 4- Minor Arterial, 5- Major Collector, 6- Minor Collector	Curves Left (segreg), Right, Grades: grade up, grade down	Road Widths (ft), Traffic Counters (counter ID), AAADT (count)	Crash Locations Fatal, Injury, Property Damage Only, Unknown Crash Type, High Crash Locations (HCL's)	Mileage by Functional Class By Sheet 0198 5 - Major collector 4.590	Mileage by Town By Sheet MONKTON - S01980112 4.59 of 4.59	DISTRICT 5	TOWN MONKTON	Date: 10/17/17	ROUTE Maj-0198 ETE mileage: 1.72 to 6.31
Page Total Mileage: 4.590 mi						Page Total Mileage: 4.59 mi				