

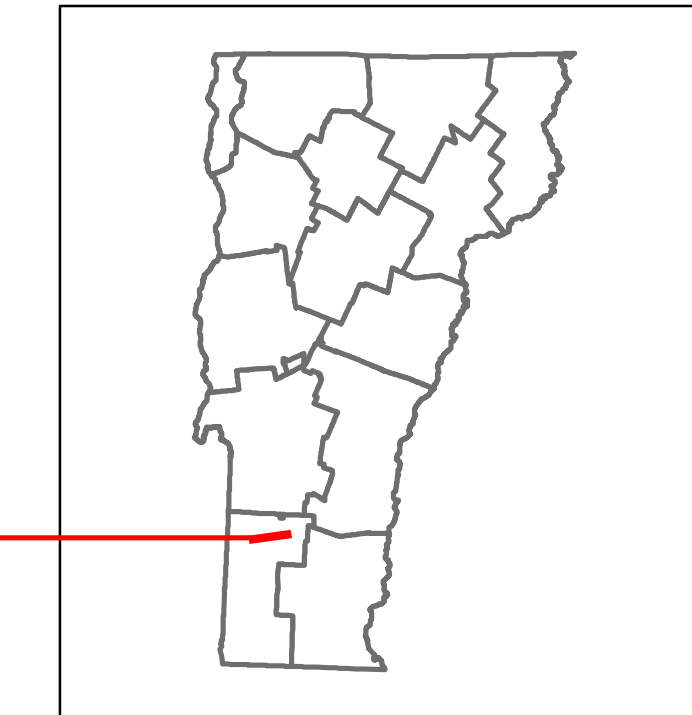


# Route Log and Progress Chart

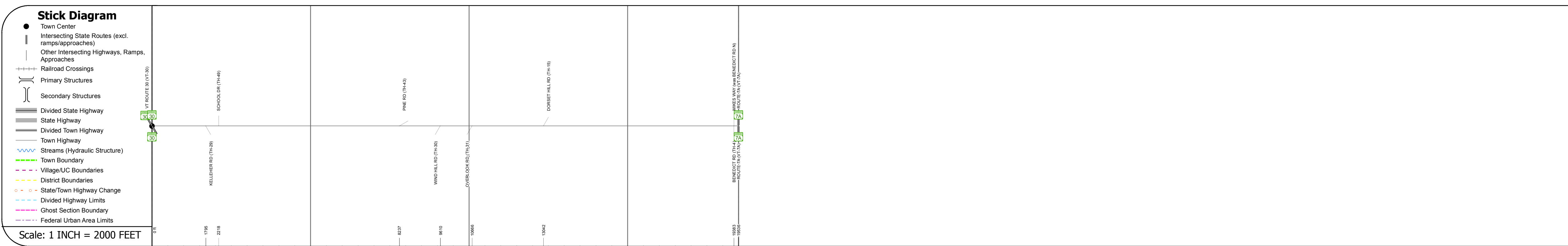
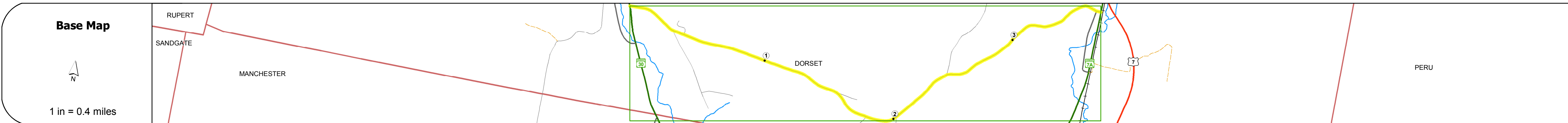
**DRAFT**

Please Note: Errors and Omissions May Exist.  
Contact the VTrans Mapping Section with questions or concerns.

DISTRICT	TOWN	ROUTE
1	DORSET	Maj-0194



**Maj-0194**



## STRUCTURE DESCRIPTIONS

<b>Road Widths</b>	Travellane	20
	Roadway	20
	Lane Count	2
	Base	
	Subbase	
<b>Curves</b>		
<b>Grades</b>		
<b>Historic Projects</b>		
<b>Maintenance Garage</b>		
<b>Speed Zone</b>		
<b>Functional Class</b>	5	
<b>National Highway System</b>		
<b>Limited Access Highway</b>		
<b>Traffic Counters</b>	B032	
<b>Customer Service Level</b>		
<b>AADT Counts</b>	2016	950
	2015	930
	2014	890
	2013	890
	2012	890
<b>Crash Locations</b>	2016	
	2015	
	2014	
	2013	
	2012	

<b>Historic Projects</b> Unknown, Retreatment, Resurface, Bituminous Mix, Skinny Mix, Bituminous Seal, Surface Treated Gravel, Plant Mix, Reclaimed Base and Bituminous Concrete	<b>Functional Class</b> 1- Interstate System, 2- Other Freeways and Expressways, 3- Principal Arterial, 4- Minor Arterial, 5- Major Collector, 6- Minor Collector	<b>Curves</b> Left (segreg), Right, Grades (grade up, grade down)	<b>Road Widths</b> (ft), <b>Traffic Counters</b> (counter ID), <b>AADT</b> (count)	<b>Crash Locations</b> Fatal, Injury, Property Damage Only, Unknown Crash Type, High Crash Locations (HCL's)	<b>Mileage by Functional Class By Sheet</b> 0194 5 - Major collector 3.700	<b>Mileage by Town By Sheet</b> DORSET - S01940203 3.7 of 3.7	<b>DISTRICT</b> 1	<b>TOWN</b> DORSET	Date: 10/17/17	<b>ROUTE</b> Maj-0194
					Page Total Mileage: 3.700 mi	Page Total Mileage: 3.7 mi	<b>1 of 1</b> TWN mileage: 0.0 to 3.7	ETE mileage: 0.0 to 3.7		