

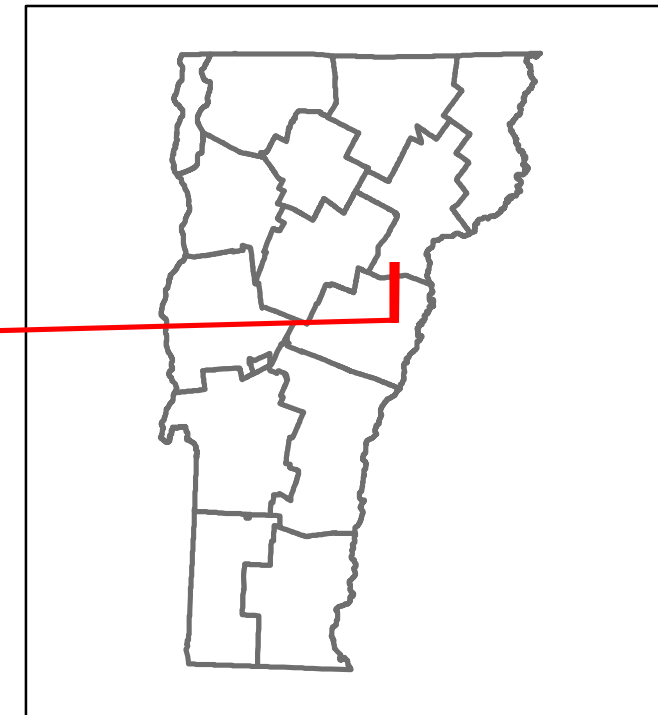


# Route Log and Progress Chart

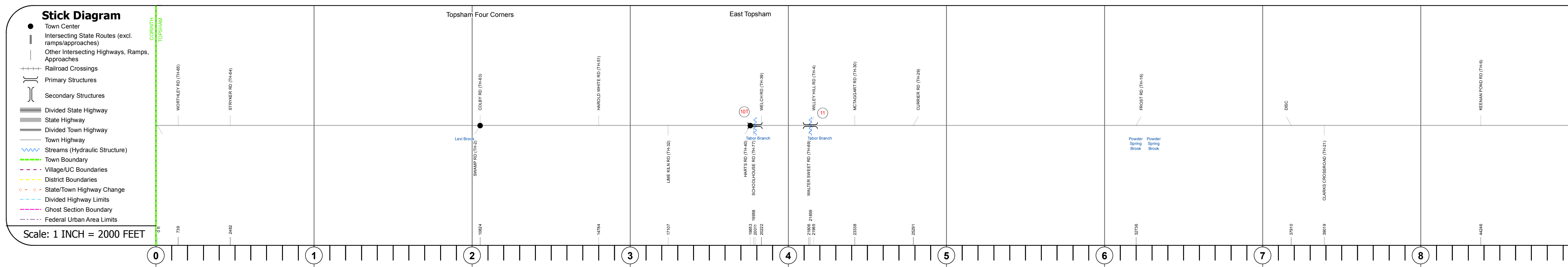
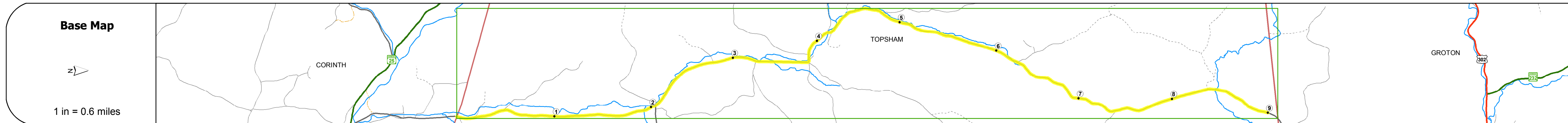
**DRAFT**

Please Note: Errors and Omissions May Exist.  
Contact the VTrans Mapping Section with questions or concerns.

DISTRICT	TOWN	ROUTE
7	TOPSHAM	Maj-0193



Maj-0193



STRUCTURE DESCRIPTIONS	
<p><b>Bridge 10T:</b> Slab - 1999 Structure No. 200193010T09122 Length: 31' Width: 25.3' Facility Carried: TR 01 FAS 193 Bridge Type: CONCRETE SLAB Features Intersected: TABOR BROOK Surface: Bituminous Maintenance/Ownership: Town</p>	<p><b>Bridge 11:</b> Tee Beam - 1940 Structure No. 200193001109122 Length: 28' Width: 19.8' Facility Carried: TR 01 FAS 193 Bridge Type: CONCRETE T-BEAM Features Intersected: TABOR BROOK Surface: Bituminous Maintenance/Ownership: Town</p>

	0	1	2	3	4	5	6	7	8	9	
<b>Road Widths</b>	[Diagrammatic representation of road widths across the route]										
<b>Curves</b>	[Diagrammatic representation of curves across the route]										
<b>Grades</b>	[Diagrammatic representation of grades across the route]										
<b>Historic Projects</b>	[Timeline of historic projects from 1938 to 1965]										
<b>Maintenance Garage</b>	[Blank row]										
<b>Speed Zone</b>	[Blank row]										
<b>Functional Class</b>	5										
<b>National Highway System</b>	[Blank row]										
<b>Limited Access Highway</b>	[Blank row]										
<b>Traffic Counters</b>	NS04, NS03										
<b>Customer Service Level</b>	[Blank row]										
<b>AADT Counts</b>	2016	1500	1500	1400	1400	1300	600	590	560	560	220
<b>Crash Locations</b>	2016	[Symbol]	[Symbol]	[Symbol]	[Symbol]	[Symbol]	[Symbol]	[Symbol]	[Symbol]	[Symbol]	[Symbol]

<b>Historic Projects</b> [Legend for project types: Unknown, Bituminous Concrete, Retreatment, Resurface, Bituminous Mix, Skinny Mix, Bituminous Seal]	<b>Functional Class</b> [Legend for class types: 1-Interstate System, 2-Other Freeways and Expressways, 3-Principal Arterial, 4-Minor Arterial, 5-Major Collector, 6-Minor Collector]	<b>Curves</b> [Legend for curve types: Left, Right]	<b>Road Widths</b> [Legend for width types: (ft), (m)]	<b>Crash Locations</b> [Legend for crash types: Fatal, Injury, Property Damage Only, Unknown Crash Type]	<b>Mileage by Functional Class By Sheet</b> 0193 5 - Major collector 9.000	<b>Mileage by Town By Sheet</b> TOPSHAM - S01930912 9.0 of 9.11	<b>DISTRICT</b> 7	<b>TOWN</b> TOPSHAM	<b>Date:</b> 10/17/17	<b>ROUTE</b> Maj-0193	
<b>Speed Zones</b> [Legend for speed zones: 25, 30, 35, 40, 45, 50, 55, 60, 65]						<b>Page Total Mileage:</b> 9.000 mi		<b>Page Total Mileage:</b> 9.0 mi		<b>1 of 2</b> TWN mileage: 0.0 to 9.0	<b>ETE mileage:</b> 1.1 to 10.1

For More Information Contact - Vermont Agency of Transportation, Policy, Planning and Intermodal Development Division - Mapping Section, 1 National Life Drive, Montpelier, VT 05633-5001 Telephone: 802-828-2600.