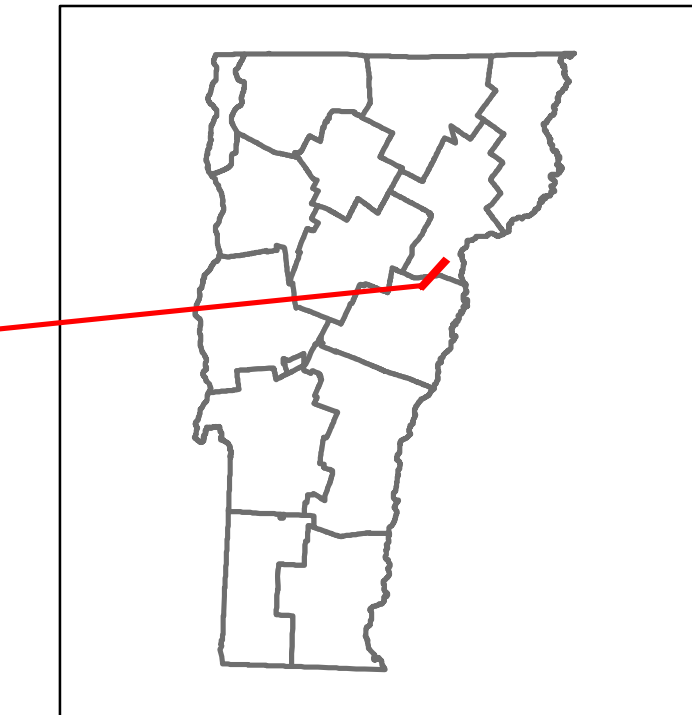
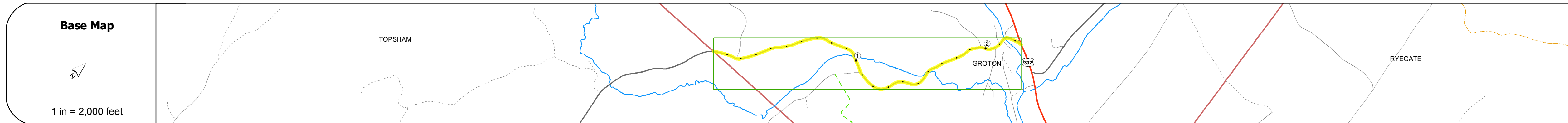


DISTRICT	TOWN	ROUTE
7	GROTON	Maj-0193



Maj-0193



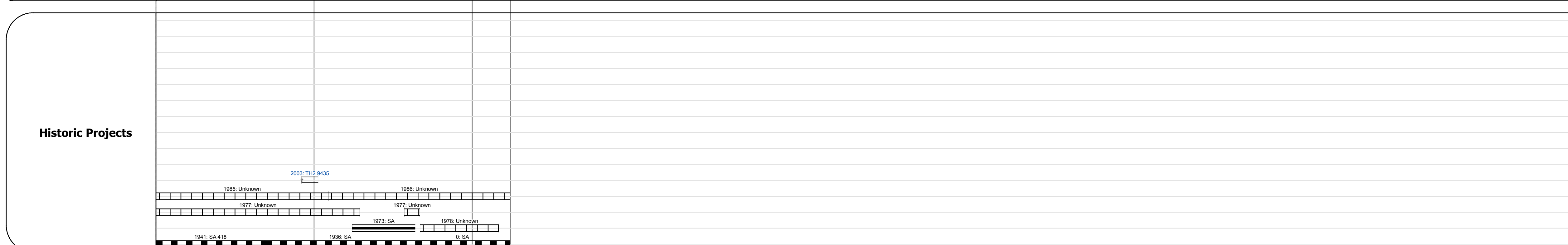
STRUCTURE DESCRIPTIONS

Bridge 6:
Stringer/multi-beam or girder - 1919
Structure No: 20019300603042
Length: 61'
Width: 29.0'
Facility Carried: TR 01 FAS 193
Bridge Type: ROLLED BEAM
Features Intersected: WELLS RIVER
Surface: Bituminous
Maintenance/Ownership: Town

Road Widths	Travellane	22
	Roadway	22
	Lane Count	2
	Base	
	Subbase	

Curves	19.4
---------------	------

Grades	
---------------	--



Maintenance Garage	
---------------------------	--

Speed Zone	
-------------------	--

Functional Class	5
-------------------------	---

National Highway System	
--------------------------------	--

Limited Access Highway	
-------------------------------	--

Traffic Counters	C334	C138
-------------------------	------	------

Customer Service Level	
-------------------------------	--

AADT Counts	2016	220	330	950
	2015	220	320	930
	2014	210	300	890
	2013	210	320	840
	2012	210	330	800

Crash Locations	2016	
	2015	
	2014	
	2013	
	2012	

Historic Projects Unknown, Retreatment, Resurface, Bituminous Mix, Skiny Mix, Bituminous Seal, Concrete, Gravel, Surface Treated, Reclaimed Base and Bituminous Concrete, Plant Mix	Functional Class 1- Interstate System, 2- Other Freeways and Expressways, 3- Principal Arterial, 4- Minor Arterial, 5- Major Collector, 6- Minor Collector	Curves Left (degrees), Right (degrees)	Road Widths (ft)	Crash Locations Fatal, Injury, Property Damage Only, Unknown Crash Type	Mileage by Functional Class By Sheet 0193 5 - Major collector 2.240	Mileage by Town By Sheet GROTON - S01930304 2.24 of 2.24	DISTRICT 7	TOWN GROTON	Date: 10/17/17	ROUTE Maj-0193
					High Crash Locations (HCL's) HCL No. 1-100, 101-200, 201-300, 301-400, 401-800	Page Total Mileage: 2.240 mi				