Route Log and Progress Chart

DRAFT

Please Note: Errors and Omissions May Exist.
Contact the VTrans Mapping Section with questions or concerns.

DISTRICT	TOWN	ROUTE
7	CORINTH	Maj-0192

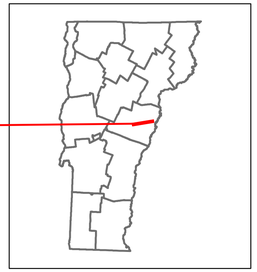

Maj-0192

Base Map

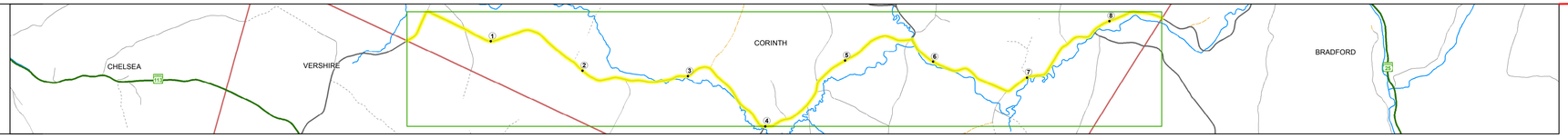

1 in = 0.6 miles

Stick Diagram

- Town Center
- Intersecting State Routes (excl. ramps/approaches)
- Other Intersecting Highways, Ramps, Approaches
- Railroad Crossings
- Primary Structures
- Secondary Structures
- Divided State Highway
- State Highway
- Divided Town Highway
- Town Highway
- Streams (Hydraulic Structure)
- Town Boundary
- Village/UC Boundaries
- District Boundaries
- State/Town Highway Change
- Divided Highway Limits
- Ghost Section Boundary
- Federal Urban Area Limits

Scale: 1 INCH = 2000 FEET



Road Widths

Travellane	20
Roadway	22
Lane Count	2
Base	
Subbase	

Curves

Grades

Historic Projects



Maintenance Garage

Speed Zone

Functional Class

5

National Highway System

Limited Access Highway

Traffic Counters

N319
N315

Customer Service Level

AADT Counts

2016	510	400	400	610
2015	500	390	390	600
2014	480	370	370	570
2013	480	360	380	570
2012	480	350	390	570

Crash Locations

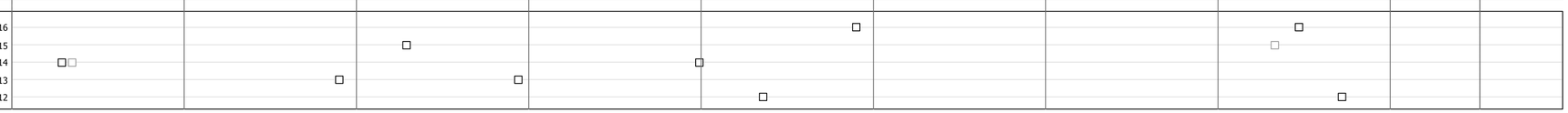

STRUCTURE DESCRIPTIONS

Bridge 4:
Slab - 1953
Structure No. 200192000409052
Length: 25'
Width: 25.6'
Facility Carried: TR 03 FAS 192
Bridge Type: CONCRETE SLAB
Features Intersected: MEADOW BROOK
Surface: Bituminous
Maintenance/Ownership: Town

Bridge 5C:
Stringer/multi-beam or girder - 1955
Structure No. 200192005C09052
Length: 39'
Width: 30.3'
Facility Carried: TR 03 FAS 192
Bridge Type: ROLLED BEAM
Features Intersected: COOKVILLE BROOK
Surface: Bituminous
Maintenance/Ownership: Town

Historic Projects

- Unknown
- Retreatment
- Resurface
- Bituminous Mix
- Skinny Mix
- Bituminous Seal
- Bituminous Concrete
- Bituminous Macadam
- Cold Plane and Bituminous Concrete
- Concrete
- Gravel
- Surface Treated Gravel
- Plant Mix
- Reclaimed Base and Bituminous Concrete

Indicated plans available - http://vtransmap01.aot.state.vt.us/rp/dpr/DIwebstore/

Functional Class

- 1 - Interstate System
- 2 - Other Freeways and Expressways
- 3 - Principal Arterial
- 4 - Minor Arterial
- 5 - Major Collector
- 6 - Minor Collector

Speed Zones

25 30 35 40 45 50 55 60 65

Curves

(degrees) Left / Right

Grades

(percent) grade up / grade down

Road Widths

(ft)

Traffic Counters

(counter ID)

AADT

(count)

Crash Locations

- Fatal
- Injury
- Property Damage Only
- Unknown Crash Type

High Crash Locations (HCL's)

HCL No.	
1 - 100	201 - 300
101 - 200	301 - 400
	401 - 800

Mileage by Functional Class By Sheet

0192	5 - Major Collector	8.520

Page Total Mileage: 8.520 mi

Mileage by Town By Sheet

CORINTH - S01920905		8.52 of 8.52

Page Total Mileage: 8.52 mi

DISTRICT	TOWN	Date: 10/17/17	ROUTE
7	CORINTH	1 of 1 TWN mileage: 0.0 to 8.52	Maj-0192 ETE mileage: 1.48 to 10.0

For More Information Contact - Vermont Agency of Transportation, Policy, Planning and Intermodal Development Division - Mapping Section, 1 National Life Drive, Montpelier, VT 05633-5001 Telephone: 802-828-2600.