

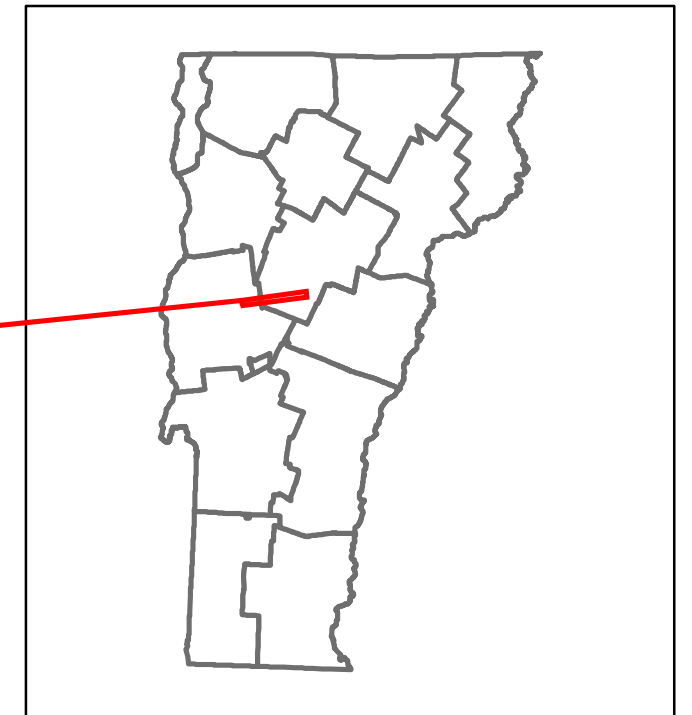


# Route Log and Progress Chart

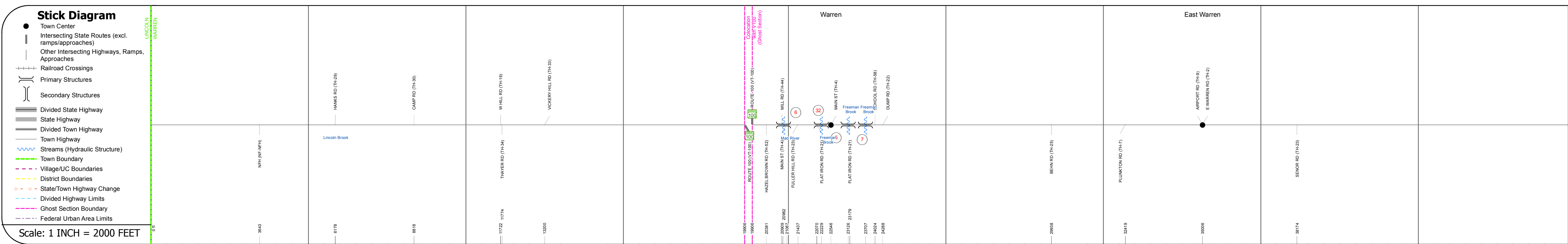
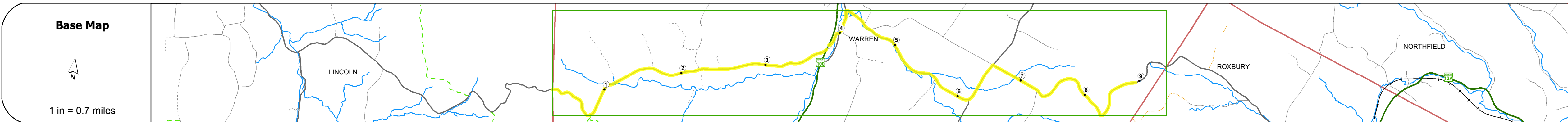
**DRAFT**

Please Note: Errors and Omissions May Exist.  
Contact the VTrans Mapping Section with questions or concerns.


DISTRICT	TOWN	ROUTE
5	WARREN	Maj-0188



**Maj-0188**

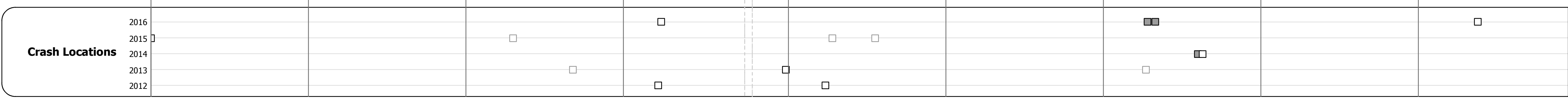


<b>Road Widths</b>	22	22	2	20	20	20	20	20	22	22	2
<b>Curves</b>											
<b>Grades</b>											



<b>Maintenance Garage</b>											
<b>Speed Zone</b>											
<b>Functional Class</b>	5										
<b>National Highway System</b>											
<b>Limited Access Highway</b>											
<b>Traffic Counters</b>	W269		W270		W360		W369				W358
<b>Customer Service Level</b>											

<b>ADT Counts</b>	2016	340		550	540	760		950			820
	2015	330		540	530	750		930			800
	2014	310		510	500	710		890			760
	2013	300		510	520	740		920			730
	2012	280		510	550	770		950			690



### STRUCTURE DESCRIPTIONS

**Bridge 6:**  
Truss - thru - 1879  
Structure No. 200188000612172  
Length: 58'  
Height: 10.0'  
Width: 13.4'  
Weight Limit: 0  
Facility Carried: TR 03 FAS 188  
Bridge Type: QUEEN POST GOV. BR.  
Features Intersected: MAD RIVER  
1  
Covered: MAD RIVER  
Surface: Timber  
Maintenance/Ownership: Town

**Bridge 32:**  
Tee Beam - 1936  
Structure No. 200188003212172  
Length: 33'  
Width: 25.5'  
Facility Carried: TR 04 FAS 188  
Bridge Type: CONCRETE T-BEAM  
Features Intersected: FREEMANS BROOK  
Surface: Bituminous  
Maintenance/Ownership: Town

**Bridge 5:**  
Slab - 1963  
Structure No. 200188000512172  
Length: 25'  
Width: 31.3'  
Facility Carried: TR 01 FAS 188  
Bridge Type: CONCRETE SLAB  
Features Intersected: FREEMANS BROOK  
Surface: Bituminous  
Maintenance/Ownership: Town

**Bridge 7:**  
Stringer/multi-beam or girder - 1947  
Structure No. 200188000712172  
Length: 64'  
Width: 23.7'  
Facility Carried: TR 01 FAS 188  
Bridge Type: STEEL BEAM  
Features Intersected: FREEMANS BROOK  
Surface: Bituminous  
Maintenance/Ownership: Town

<b>Historic Projects</b>	<b>Functional Class</b>	<b>Curves</b>	<b>Road Widths</b>	<b>Crash Locations</b>	<b>Mileage by Functional Class By Sheet</b>	<b>Mileage by Town By Sheet</b>	<b>DISTRICT</b>	<b>TOWN</b>	<b>Date: 10/17/17</b>	<b>ROUTE</b>
Unknown, Bituminous Concrete, Retreatment, Resurface, Bituminous Mix, Skinny Mix, Bituminous Seal	1- Interstate System, 2- Other, 3- Principal Arterial, 4- Minor Arterial, 5- Major Collector, 6- Minor Collector	Left, Right, grade up, grade down	(ft), Traffic Counters (counter ID), AADT (count)	Fatal, Injury, Property Damage Only, Unknown Crash Type, High Crash Locations (HCL's)	0188 5 - Major collector 8.952	WARREN - S01881217 GHOST SECTION - (VT-100, MM 3.447 to 3.495) 8.952 of 9.48	5	WARREN	1 of 2 TWN mileage: 0.0 to 8.952	Maj-0188 ETE mileage: 8.37 to 17.322
					Page Total Mileage: 8.952 mi		Page Total Mileage: 8.952 mi			