Route Log and Progress Chart

DRAFT

Please Note: Errors and Omissions May Exist.
Contact the VTrans Mapping Section with questions or concerns.

DISTRICT	TOWN	ROUTE
4	SHARON	Maj-0177

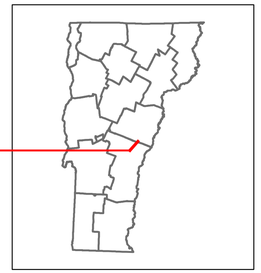

132

Base Map

1 in = 2,000 feet

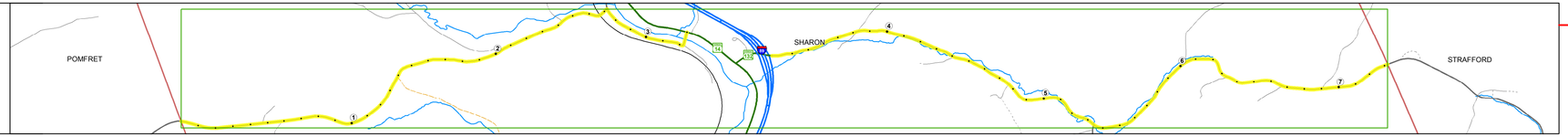

Stick Diagram

- Town Center
- Intersecting State Routes (excl. ramps/approaches)
- Other Intersecting Highways, Ramps, Approaches
- Railroad Crossings
- Primary Structures
- Secondary Structures
- Divided State Highway
- State Highway
- Divided Town Highway
- Town Highway
- Streams (Hydraulic Structure)
- Town Boundary
- Village/UC Boundaries
- District Boundaries
- State/Town Highway Change
- Divided Highway Limits
- Ghost Section Boundary
- Federal Urban Area Limits

Scale: 1 INCH = 2000 FEET

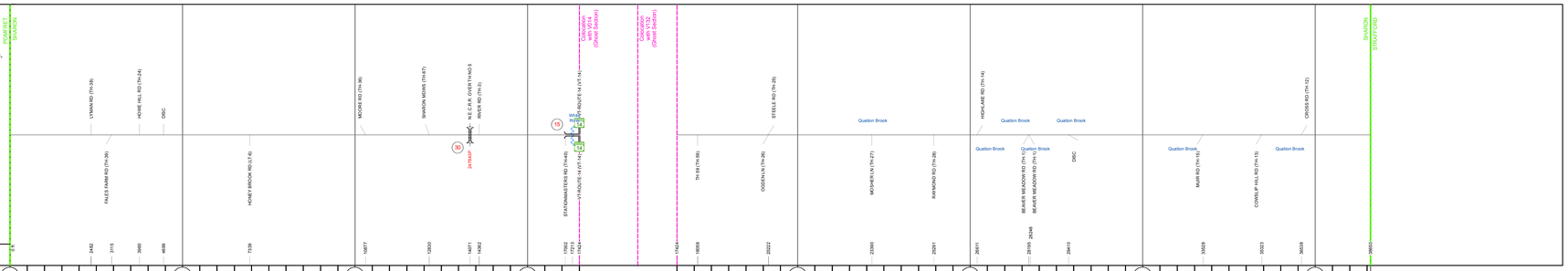

Road Widths

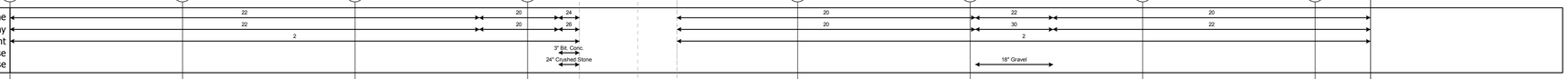

Curves

Grades

Historic Projects

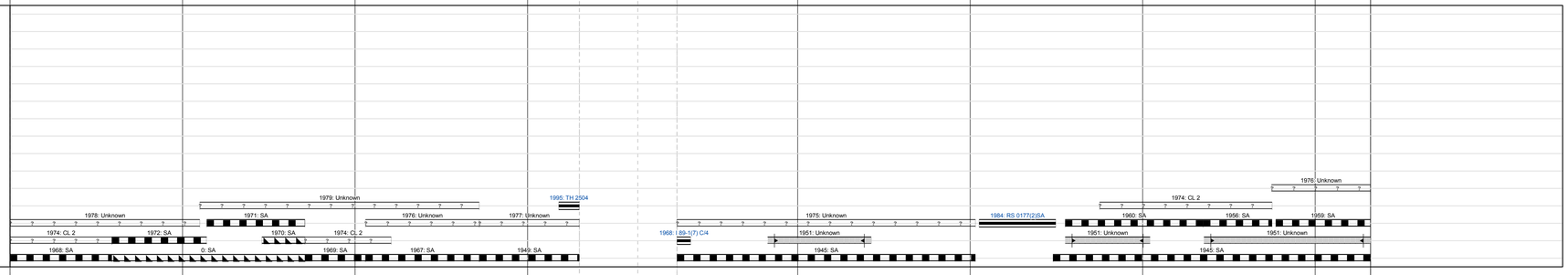

Maintenance Garage

Speed Zone

Functional Class

5 — 5

National Highway System

Limited Access Highway

Traffic Counters

Y394 Y308 Y262 Y310

Customer Service Level

AADT Counts

	0	1	2	3	4	5	6	7
2016	750			1500		1600		1200
2015	740			1500		1600		1200
2014	700			1400		1500		1100
2013	710			1300		1500		1000
2012	710			1200		1500		990

Crash Locations

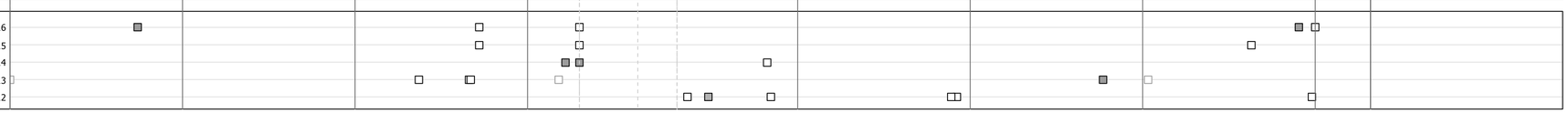

STRUCTURE DESCRIPTIONS

Bridge 30:
Stringer/multi-beam or girder - 1922
Structure No. 200177003014172
Length: 32'
Height: 0.0'
Facility Carried: RAILROAD
Bridge Type: RIVETED TWO GIRDER
Features Intersected: N.E.C.R.R. OVER TH NO 5

Bridge 15:
Truss - thru - 1928
Structure No. 200177001514172
Length: 324'
Height: 14.33'
Width: 19.5'
Weight Limit: 30
Facility Carried: TR 03 FAS 177
Bridge Type: STEEL THRU TRUSS
Features Intersected: WHITE RIVER
3
Surface: Bituminous
Maintenance/Ownership: Town

Historic Projects

Unknown, Retreatment, Resurface, Bituminous Mix, Skinny Mix, Bituminous Seal, Bituminous Concrete, Bituminous Macadam, Cold Plane and Bituminous Concrete, Concrete, Gravel, Surface Treated Gravel, Plant Mix, Reclaimed Base and Bituminous Concrete

Indicated plans available - http://vtransmap01.aot.state.vt.us/rp/dpr/DIwebstore/

Functional Class

1 - Interstate System; 2 - Other Freeways and Expressways; 3 - Principal Arterial; 4 - Minor Arterial; 5 - Major Collector; 6 - Minor Collector

Speed Zones

25, 30, 35, 40, 45, 50, 55, 60, 65

Curves

(degrees) Left, Right

Grades

(percent) grade up, grade down

Road Widths

(ft)

Traffic Counters

(counter ID)

AADT

(count)

Crash Locations

Fatal; Injury; Property Damage Only; Unknown Crash Type

High Crash Locations (HCL's)

HCL No.: 1 - 100; 101 - 200; 201 - 300; 301 - 400; 401 - 800

Mileage by Functional Class By Sheet

0177	5 - Major Collector	7.320

Page Total Mileage: 7.320 mi

Mileage by Town By Sheet

SHARON - S01771417 Ghost Section - (VT-14, MM 5.352 to 5.013)	7.32 of 7.32

Page Total Mileage: 7.32 mi

DISTRICT	TOWN	Date: 10/16/17	ROUTE
4	SHARON	1 of 1 TWN mileage: 0.0 to 7.32	Maj-0177 ETE mileage: 1.77 to 9.09